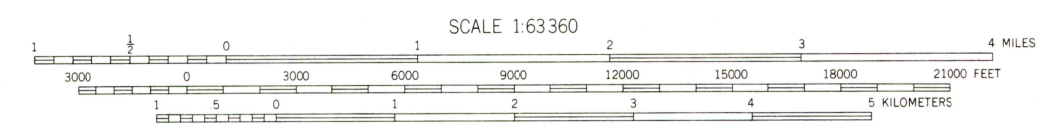
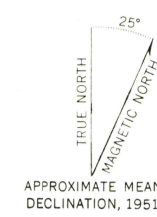
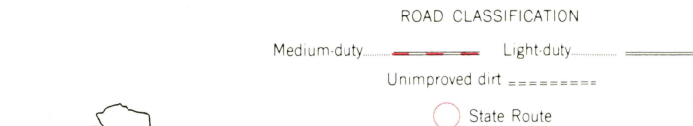


Mapped, edited, and published by the Geological Survey  
Control by USCE  
Topography by photogrammetric methods from aerial photographs taken 1950, field annotated 1951. Map not field checked  
Universal Transverse Mercator projection, 1927 North American datum 10,000-foot grid based on Alaska coordinate system, zone 4 1000-meter Universal Transverse Mercator grid ticks, zone 5, shown in blue  
Gray land lines represent unsurveyed and unmarked locations predetermined by the Bureau of Land Management Folio S 16, Seward Meridian  
Swamps, as portrayed, indicate only the wetter areas, usually of low relief, as interpreted from aerial photographs



CONTOUR INTERVAL 50 FEET  
DOTTED LINES REPRESENT 25-FOOT CONTOURS  
NATIONAL GEODETIC VERTICAL DATUM OF 1929  
FOR SALE BY U. S. GEOLOGICAL SURVEY  
FAIRBANKS, ALASKA 99701, DENVER, COLORADO 80225, OR RESTON, VIRGINIA 22092  
A FOLDER DESCRIBING TOPOGRAPHIC MAPS AND SYMBOLS IS AVAILABLE ON REQUEST



KENAI (C-2), ALASKA  
N6030-W15022.5/15X22.5  
1951  
MINOR REVISIONS 1975

USGS  
Historical File  
Topographic Division

JUN 21 1977  
6,200