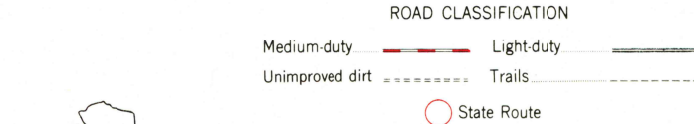
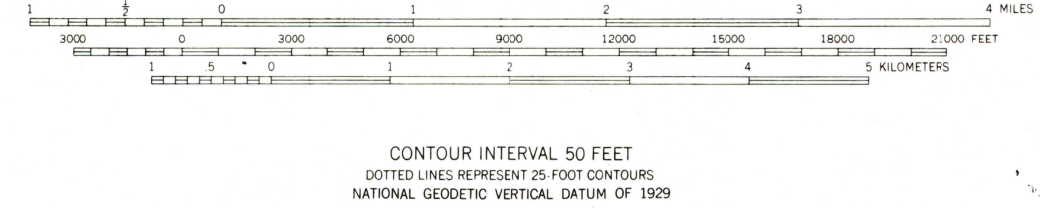
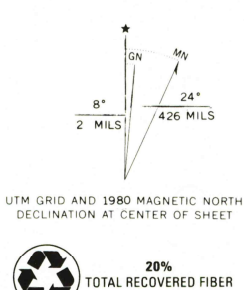


Maped, edited, and published by the Geological Survey
Control by USCE
Topography by photogrammetric methods from aerial photographs
taken 1950. Culture revised in part from aerial photographs
Field annotated 1980. Map not field checked
Projection and 1000-meter grid ticks: Universal
Transverse Mercator, zone 4
10,000-foot grid ticks based on Alaska coordinate
system, zone 5, 1927 North American datum
Gray land lines represent unsurveyed and unmarked locations
predetermined by the Bureau of Land Management
Folio S-16, Seward Meridian
Swamps, as portrayed, indicate only the wetter areas,
usually of low relief, as interpreted from aerial photographs
To place on the predicted North American Datum 1983 move
the projection lines 67 meters north and 121 meters east
There may be private inholdings within the boundaries of
the National or State reservations shown on this map



KENAI (C-3), ALASKA
N6030-W15045/15X22.5
1951
LIMITED REVISIONS 1980

FOR SALE BY U.S. GEOLOGICAL SURVEY, P.O. BOX 25286, DENVER, COLORADO 80225
A FOLDER DESCRIBING TOPOGRAPHIC MAPS AND SYMBOLS IS AVAILABLE ON REQUEST

RECEIVED
DEC 31 2001
USGS NWL
HISTORICAL MAP ARCHIVES

