

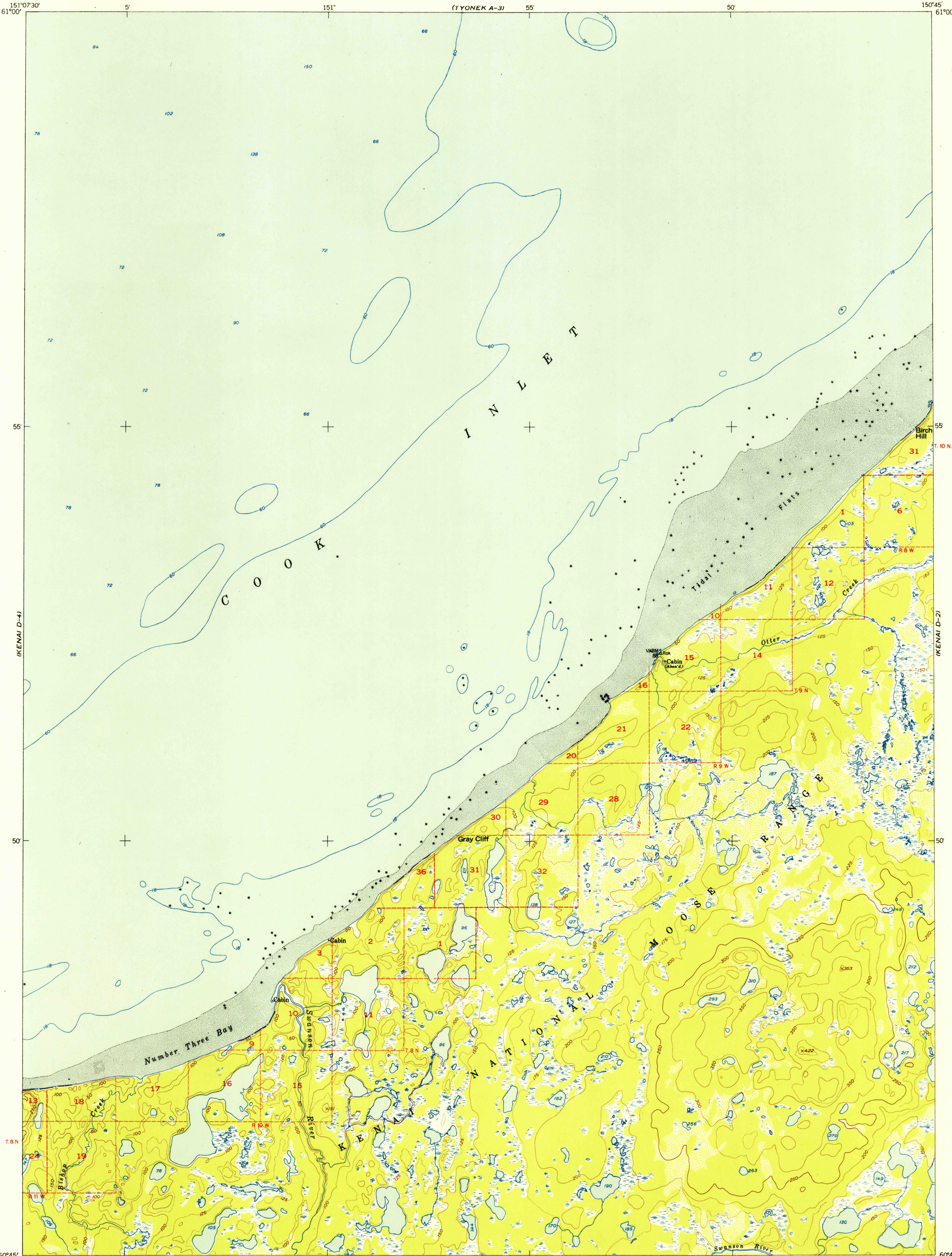
(TYONEK A-1)

UNITED STATES
DEPARTMENT OF THE INTERIOR
GEOLOGICAL SURVEY

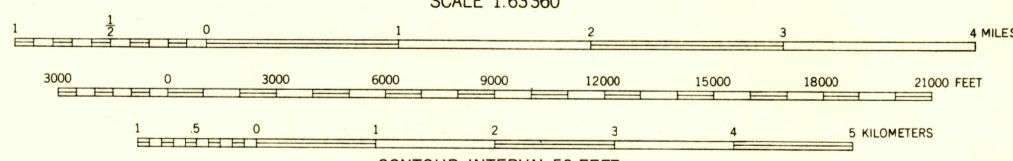
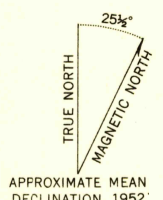
KENAI (D-3) QUADRANGLE
ALASKA—THIRD JUDICIAL DIVISION
1:63 360 SERIES (TOPOGRAPHIC)

FILE COPY
Institution and Edition

(TYONEK A-2)



Mapped, edited, and published by the Geological Survey
Control by USC&CS and USCE
Hydrography compiled from USC&GS charts H3210 and 8553
(1:194 154 scale)
Topography from aerial photographs by multiplex methods 1952
Aerial photographs taken 1950
Universal Transverse Mercator projection, zone 5
1927 North American datum
Dashed land lines indicate approximate locations
Unchecked elevations are shown in brown and blue



CONTOUR INTERVAL 50 FEET
DOTTED LINES REPRESENT HALF-INTERVAL CONTOURS
DATUM IS MEAN SEA LEVEL
DEPTH CURVES AND SOUNDINGS IN FEET-DATUM IS MEAN LOWER LOW WATER
SHORELINE SHOWN REPRESENTS THE APPROXIMATE LINE OF MEAN HIGH WATER
THE AVERAGE RANGE OF TIDE IS APPROXIMATELY 20 FEET



ROAD CLASSIFICATION
ALL WEATHER ROADS DRY WEATHER ROADS
Hard-surface.....None Improved dirt.....None
Other.....None Unimproved dirt.....None
Trails.....None

USGS
Historical File
KENAI (D-3), ALASKA
N6045-W15045/15X22.5
1952

FILE COPY
Institution and Edition

(KENAI C-2)

JUN 2 1954

2075