
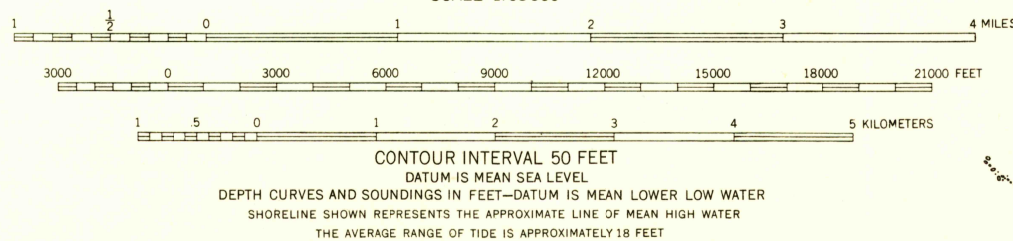
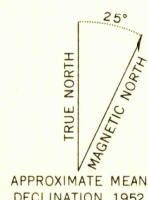


UNITED STATES
DEPARTMENT OF THE INTERIOR
GEOLOGICAL SURVEY

KENAI (D-4) QUADRANGLE
ALASKA—THIRD JUDICIAL DIVISION
1:63 360 SERIES (TOPOGRAPHIC)



Mapped, edited, and published by the Geological Survey
Control by USC&GS and USCE
Hydrography compiled from USC&GS charts H3196,
H3210A, and 8553 (1:194 154 scale)
Topography from aerial photographs by multiplex methods 1952
Aerial photographs taken 1950
Universal Transverse Mercator projection, zone 5
1927 North American datum
Dashed land lines indicate approximate locations
Unchecked elevations are shown in brown



ROAD CLASSIFICATION			
ALL WEATHER ROADS	DRY WEATHER ROADS		
Hard-surface.....None	Improved dirt.....None		
Other.....None	Unimproved dirt.....None		
Trails.....None			

KENAI (D-4), ALASKA
N6045-W15107.5/15X22.5

1952

FOR SALE BY U. S. GEOLOGICAL SURVEY, FEDERAL CENTER, DENVER, COLORADO OR WASHINGTON 25, D. C.
A FOLDER DESCRIBING TOPOGRAPHIC MAPS AND SYMBOLS IS AVAILABLE ON REQUEST

USGS
Historical File
Topographic Division

FILE COPY

FILE COPY