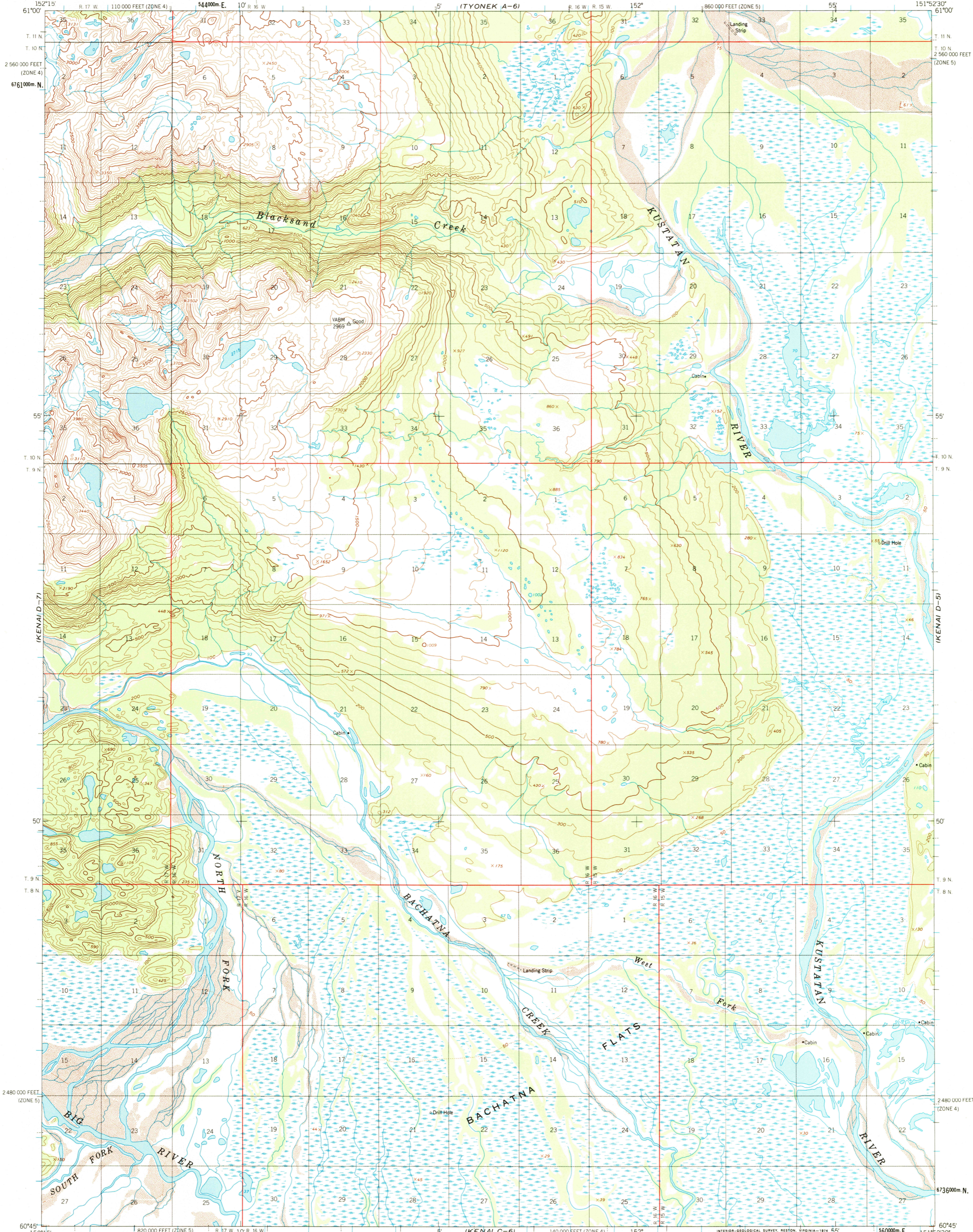


UNITED STATES  
DEPARTMENT OF THE INTERIOR  
GEOLOGICAL SURVEY

KENAI (D-6) QUADRANGLE  
ALASKA-KENAI PENINSULA BOROUGH  
1:63,360 SERIES (TOPOGRAPHIC)



Mapped, edited, and published by the Geological Survey

Control by USGS and USC&GS

Topography by photogrammetric methods from aerial photographs

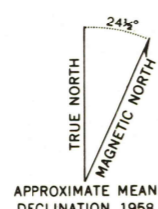
taken 1952, 1954, and 1955, field annotated 1958

Map not field checked


Universal Transverse Mercator projection, 1927 North American datum  
10,000-foot grids based on Alaska coordinate system, zones 5 and 4  
1000-meter Universal Transverse Mercator grid ticks,  
zone 5, shown in blue

Gray land lines represent unsurveyed and unmarked locations  
predetermined by the Bureau of Land Management  
Folios S-12 and S-13, Seward Meridian

Swamps, as portrayed, indicate only the wetter areas,  
usually of low relief, as interpreted from aerial photographs



APPROXIMATE MEAN  
DECLINATION, 1958



SCALE 1:63,360  
CONTOUR INTERVAL 100 FEET  
DOTTED LINES REPRESENT 50 FOOT CONTOURS  
DATUM IS MEAN SEA LEVEL



QUADRANGLE LOCATION

ROAD CLASSIFICATION  
No roads or trails in this area

FOR SALE BY U. S. GEOLOGICAL SURVEY  
FAIRBANKS, ALASKA 99701, DENVER, COLORADO 80225, OR RESTON, VIRGINIA 22092  
A FOLDER DESCRIBING TOPOGRAPHIC MAPS AND SYMBOLS IS AVAILABLE ON REQUEST

KENAI (D-6), ALASKA  
N6045-W15152.5/15X22.5

1958  
MINOR REVISIONS 1973

