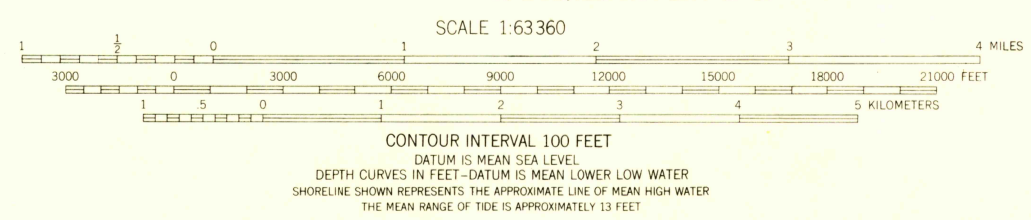
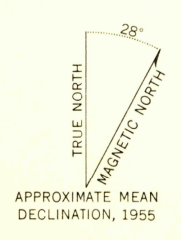
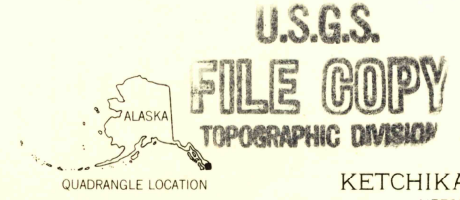


Mapped, edited, and published by the Geological Survey
Control by USGS and USC&GS
Topography from aerial photographs by photogrammetric
methods 1956. Aerial photographs taken 1948,
8075 (1957) and 8102 (1:229 376 scale, 1956)
Hydrography compiled from USC&GS charts 8053 (1952),
8075 (1957) and 8102 (1:229 376 scale, 1956)
Universal Transverse Mercator projection
1927 North American datum
1000 meter Universal Transverse Mercator grid ticks,
zone 9, shown in blue
Entire land area is within the Tongass National Forest
Unchecked elevations are shown in brown and blue



FOR SALE BY U.S. GEOLOGICAL SURVEY
FAIRBANKS, ALASKA DENVER 2, COLORADO WASHINGTON 25, D.C.
A FOLDER DESCRIBING TOPOGRAPHIC MAPS AND SYMBOLS IS AVAILABLE ON REQUEST



KETCHIKAN (A-3), ALASKA
N5500-W13040/15X20
1955

ROAD CLASSIFICATION
No roads or trails in this area

MAY 27 1959