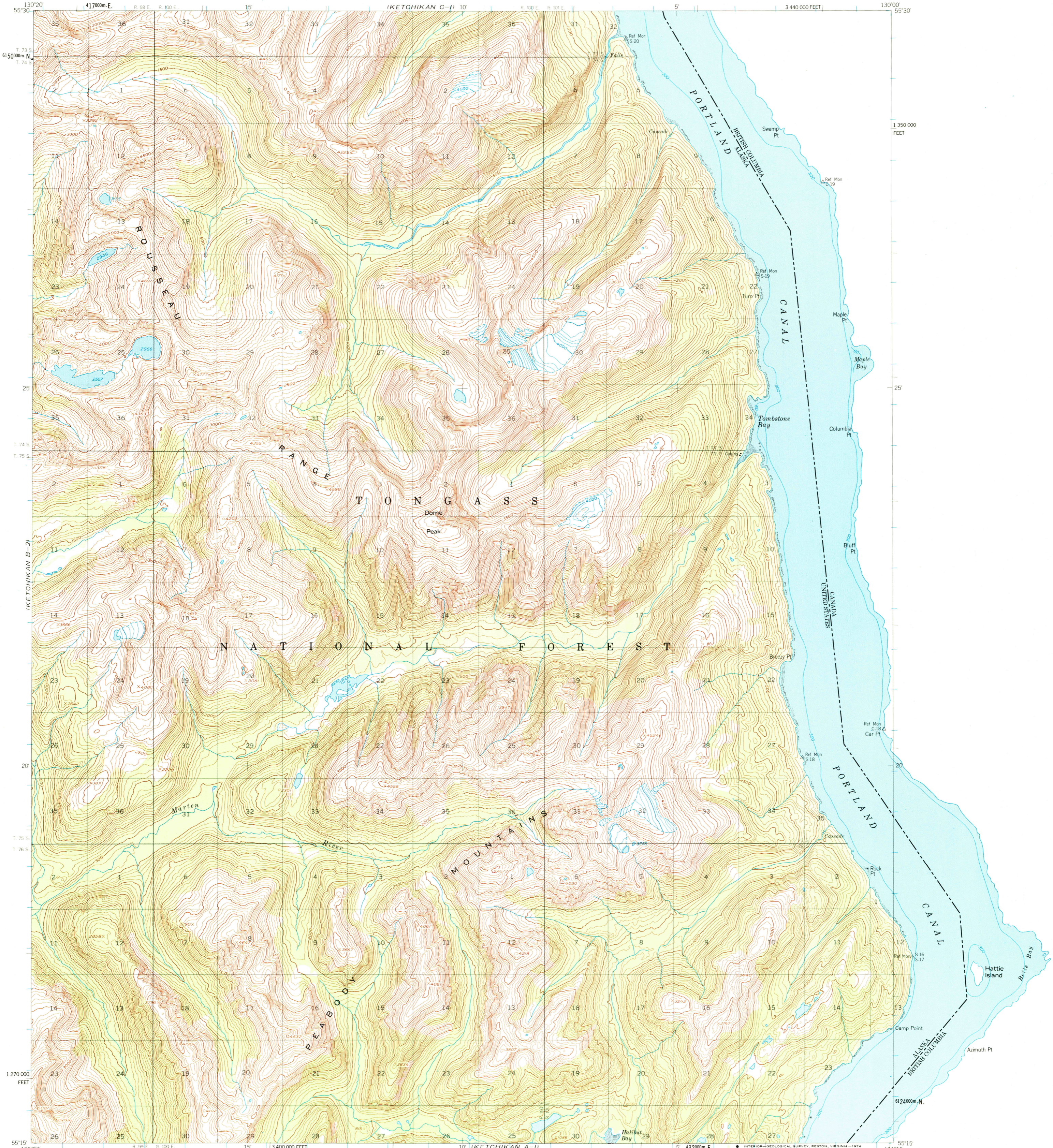
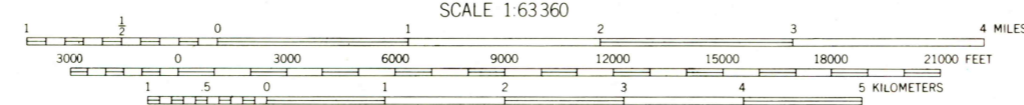
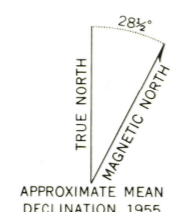


UNITED STATES
DEPARTMENT OF THE INTERIOR
GEOLOGICAL SURVEY

KETCHIKAN (B-1) QUADRANGLE
ALASKA
1:63 360 SERIES (TOPOGRAPHIC)



Mapped, edited, and published by the Geological Survey
Control by USGS and International Boundary Commission
Topography by photogrammetric methods from aerial photographs taken 1948, field annotated 1955. Map not field checked
Selected hydrographic data compiled from USC&GS Charts 8053 (1952), 8054 (1950), and from aerial photographs
This information is not intended for navigational purposes
Universal Transverse Mercator projection, 1927 North American datum
10,000-foot grid based on Alaska coordinate system, zone 1
1000-meter Universal Transverse Mercator grid ticks, zone 9, shown in blue
Land lines represent unsurveyed and unmarked locations predetermined by the State of Alaska, Division of Lands, Copper River Meridian



CONTOUR INTERVAL 100 FEET
NATIONAL GEODETIC VERTICAL DATUM OF 1929
DEPTH CURVES IN FEET - DATUM IS MEAN LOWER LOW WATER
SHORELINE SHOWN REPRESENTS THE APPROXIMATE LINE OF MEAN HIGH WATER
THE MEAN RANGE OF TIDE IS APPROXIMATELY 14 FEET

FOR SALE BY U.S. GEOLOGICAL SURVEY
FAIRBANKS, ALASKA 99701, DENVER, COLORADO 80225, OR RESTON, VIRGINIA 22092
A FOLDER DESCRIBING TOPOGRAPHIC MAPS AND SYMBOLS IS AVAILABLE ON REQUEST



ROAD CLASSIFICATION
No roads or trails in this area

KETCHIKAN (B-1), ALASKA
N5515-W13000/15X20
1955
MINOR REVISIONS 1973

USGS
Historical File
Topographic Division

APR 2 1976
1600