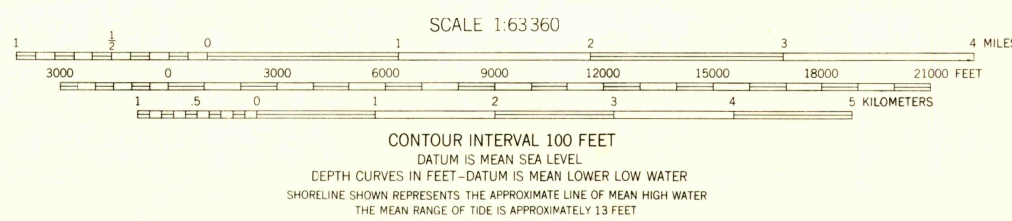
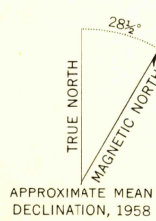


UNITED STATES
DEPARTMENT OF THE INTERIOR
GEOLOGICAL SURVEY

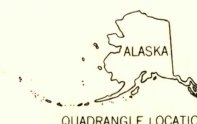
KETCHIKAN (B-2) QUADRANGLE
ALASKA—FIRST JUDICIAL DIVISION
1:63 360 SERIES (TOPOGRAPHIC)



Mapped, edited, and published by the Geological Survey
Control by USGS and USC&GS
Topography from aerial photographs by photogrammetric
methods 1957. Aerial photographs taken 1948,
field annotated 1955. Map not field checked.
Hydrography compiled from USC&GS charts 8053 (1942), 8075
(1956), 8078 (1943), and 8102 (1:229 376 scale, 1955)
Universal Transverse Mercator projection
1927 North American datum
1000-meter Universal Transverse Mercator grid ticks,
zone 9, shown in blue
Entire land area is within the Tongass National Forest
Unchecked elevations are shown in brown and blue



FOR SALE BY U.S. GEOLOGICAL SURVEY
FAIRBANKS, ALASKA DENVER 2, COLORADO WASHINGTON 25, D.C.
A FOLDER DESCRIBING TOPOGRAPHIC MAPS AND SYMBOLS IS AVAILABLE ON REQUEST



KETCHIKAN (B-2), ALASKA
N5515-W13020/15X20
1955

ROAD CLASSIFICATION
Trails

U.S.G.S.
FILE COPY
TOPOGRAPHIC DIVISION
Historical File
Topographic Division

DEC 17 1958
1735