
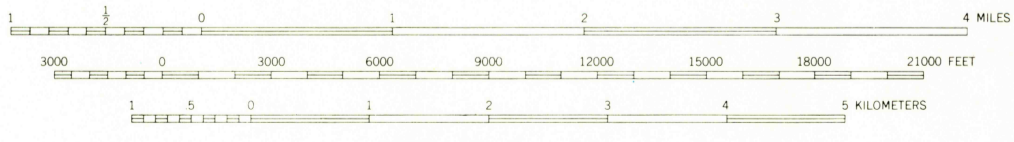
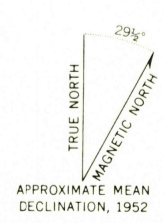


(BRADFIELD CANAL A-6)

(BRADFIELD CANAL A-3)



Mapped, edited, and published by the Geological Survey  
Control by USC&GS  
Topography by photogrammetric methods from aerial photographs  
taken 1948, field annotated 1952. Map not field checked  
Selected hydrographic data compiled from USC&GS Chart  
8079 (1956). This information is not intended for  
navigational purposes  
Universal Transverse Mercator projection, 1927 North American datum  
10,000-foot grid based on Alaska coordinate system, zone 1  
1000-meter Universal Transverse Mercator grid ticks,  
zone 9, shown in blue  
Land lines represent unsurveyed and unmarked locations  
predetermined by the State of Alaska, Division of Lands  
Copper River Meridian  
Entire land area is within the Tongass National Forest



CONTOUR INTERVAL 100 FEET  
DATUM IS MEAN SEA LEVEL  
DEPTH CURVES IN FEET—DATUM IS MEAN LOWER LOW WATER  
SHORELINE SHOWN REPRESENTS THE APPROXIMATE LINE OF MEAN HIGH WATER  
THE AVERAGE RANGE OF TIDE IS APPROXIMATELY 13 FEET  
FOR SALE BY U. S. GEOLOGICAL SURVEY  
FAIRBANKS, ALASKA DENVER 25, COLORADO WASHINGTON 25, D. C.  
A FOLDER DESCRIBING TOPOGRAPHIC MAPS AND SYMBOLS IS AVAILABLE ON REQUEST



ROAD CLASSIFICATION  
Unimproved dirt

KETCHIKAN (D-5), ALASKA  
N5545-W13120/15X20

1952  
MINOR REVISIONS 1962  
TOPOGRAPHIC DIVISION

USGS  
Historical File  
Topographic Division

AUG 14 1953

2220