


(BRADFIELD CANAL A-6)

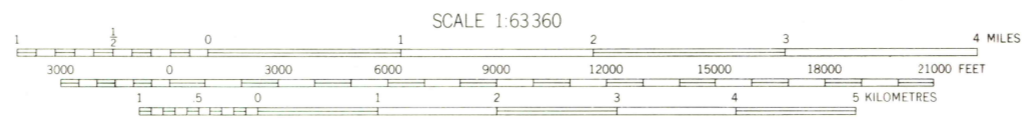
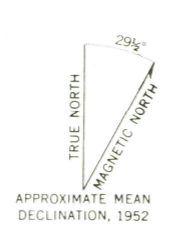
UNITED STATES DEPARTMENT OF THE INTERIOR GEOLOGICAL SURVEY

KETCHIKAN (D-5) QUADRANGLE ALASKA 1:63 360 SERIES (TOPOGRAPHIC)

(BRADFIELD CANAL A-5)



Mapped, edited, and published by the Geological Survey Control by USC&GS. Topography by photogrammetric methods from aerial photographs taken 1948, field annotated 1952. Map not field checked. Selected hydrographic data compiled from USC&GS Chart 8079 (1956). This information is not intended for navigational purposes. Universal Transverse Mercator projection, 1927 North American datum 10,000-foot grid based on Alaska coordinate system, zone 1 1000-metre Universal Transverse Mercator grid ticks, zone 9, shown in blue. Land lines represent unsurveyed and unmarked locations predetermined by the State of Alaska, Division of Lands Copper River Meridian. Entire land area is within the Tongass National Forest Swamps, as portrayed, indicate only the wetter areas, usually of low relief, as interpreted from aerial photographs.



CONTOUR INTERVAL 100 FEET NATIONAL GEODETIC VERTICAL DATUM OF 1929 DEPTH CURVES IN FEET DATUM IS MEAN LOWER LOW WATER SHORELINE SHOWN REPRESENTS THE APPROXIMATE LINE OF MEAN HIGH WATER THE AVERAGE RANGE OF TIDE IS APPROXIMATELY 13 FEET



ROAD CLASSIFICATION Unimproved dirt - - - - -

FOR SALE BY U. S. GEOLOGICAL SURVEY FAIRBANKS, ALASKA 99701, DENVER, COLORADO 80225, OR RESTON, VIRGINIA 22092 A FOLDER DESCRIBING TOPOGRAPHIC MAPS AND SYMBOLS IS AVAILABLE ON REQUEST

KETCHIKAN (D-5), ALASKA N5545-W13120/15X20 1952 MINOR REVISIONS 1974

USGS Historical File Topographic Division

MAY 0 3 1976