

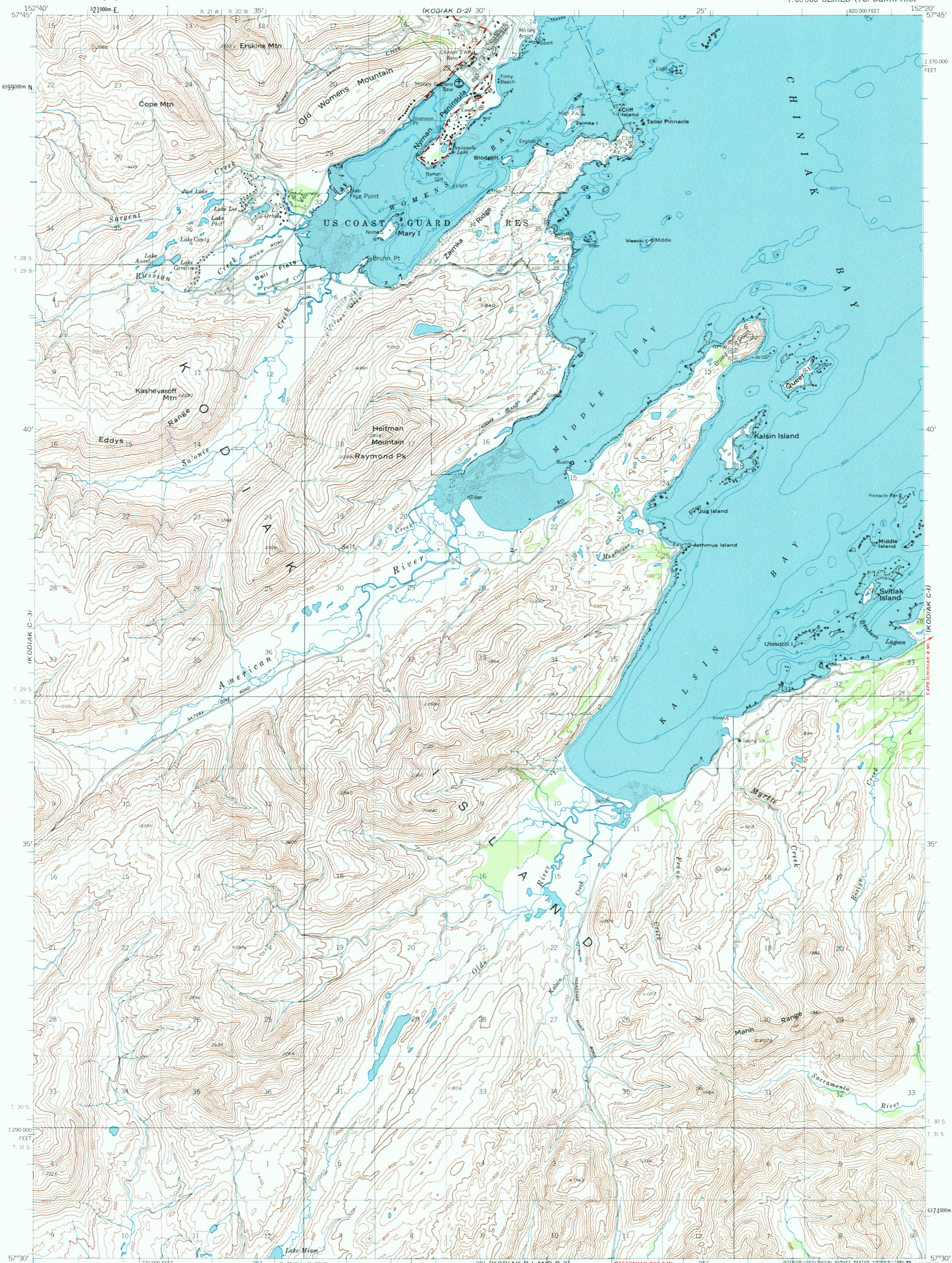
(KODIAK D-3)




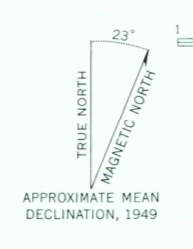
U.S. DEPARTMENT OF THE INTERIOR
U.S. GEOLOGICAL SURVEY

KODIAK (C-2) QUADRANGLE
ALASKA-KODIAK ISLAND BOROUGH
1:63 360 SERIES (TOPOGRAPHIC)

(KODIAK D-1)



Mapped, edited, and published by the Geological Survey
Control by USGS and USC&GS
Topography by photogrammetric methods from aerial photographs taken 1947. Map field checked 1949.
Selected hydrographic data compiled from USC&GS Charts 8534 (1962), 8535 (1962), 8545 (1961), and 8546 (1960) 8556 (1962). This information is not intended for navigational purposes.
Universal Transverse Mercator projection, 1927 North American datum 10,000-foot grid based on Alaska coordinate system, zone 5 1000-meter Universal Transverse Mercator grid ticks, zone 5, shown in blue.
Land lines represent unsurveyed and unmarked locations predetermined by the Bureau of Land Management Folio S-23, Seward Meridian.
There may be private inholdings within the boundaries of the National or State reservations shown on this map.



CONTOUR INTERVAL 100 FEET
NATIONAL GEODETIC VERTICAL DATUM OF 1929
DEPTH CURVES IN FEET-DATUM IS MEAN LOWER LOW WATER
SHORELINE SHOWN REPRESENTS THE APPROXIMATE LINE OF MEAN HIGH WATER
THE AVERAGE RANGE OF TIDE IS APPROXIMATELY 7 FEET

ROAD CLASSIFICATION
Medium-duty ——— Light-duty ———
Unimproved dirt - - - - -

KODIAK (C-2), ALASKA
N5730-W15220/15X20

1949
MINOR REVISIONS 1979

FOR SALE BY U.S. GEOLOGICAL SURVEY, P.O. BOX 25286, DENVER, COLORADO 80225
A FOLDER DESCRIBING TOPOGRAPHIC MAPS AND SYMBOLS IS AVAILABLE ON REQUEST



RECEIVED
APR 30 2001

U.S. GEOLOGICAL SURVEY
HISTORICAL MAP ARCHIVES