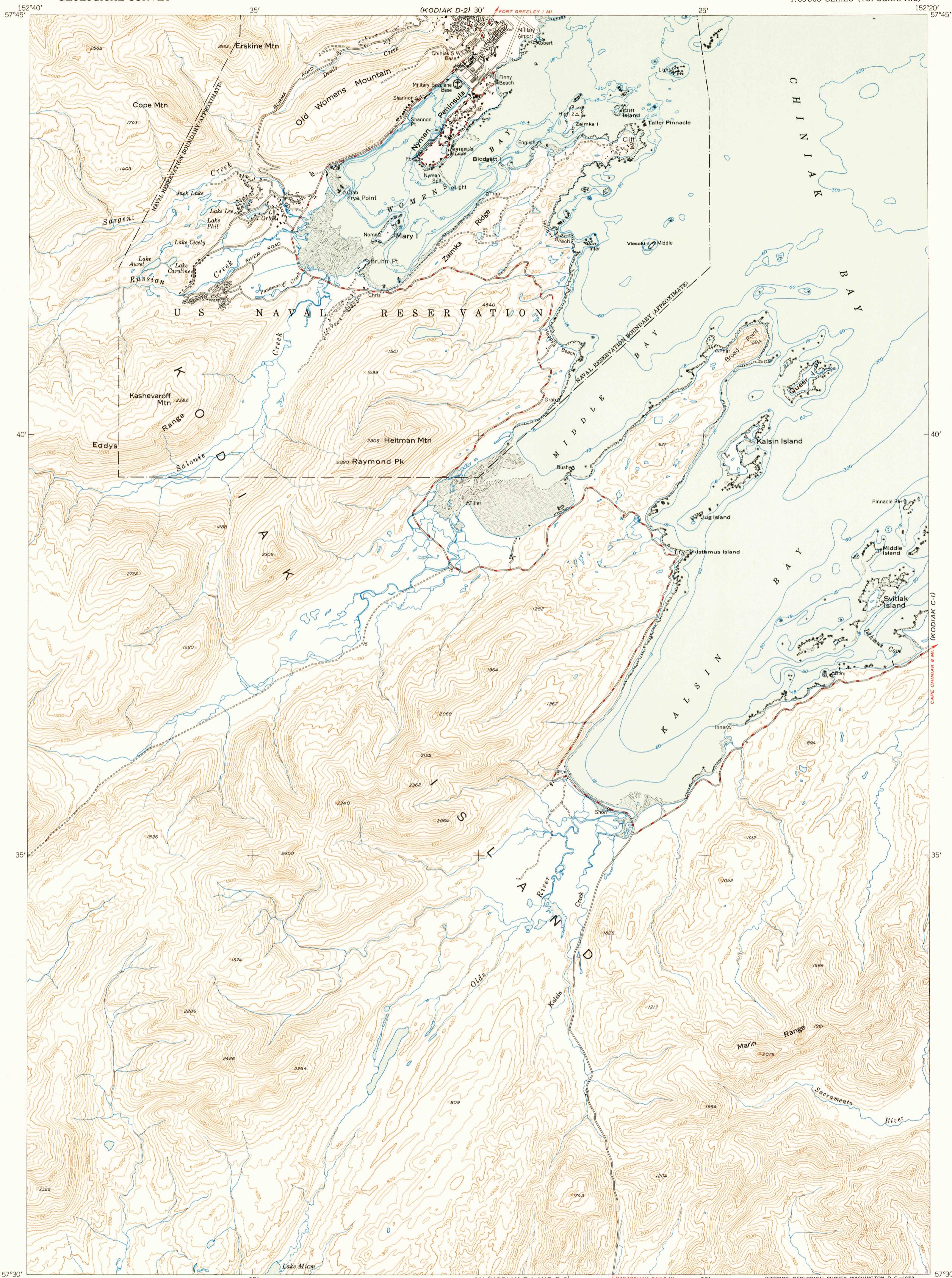


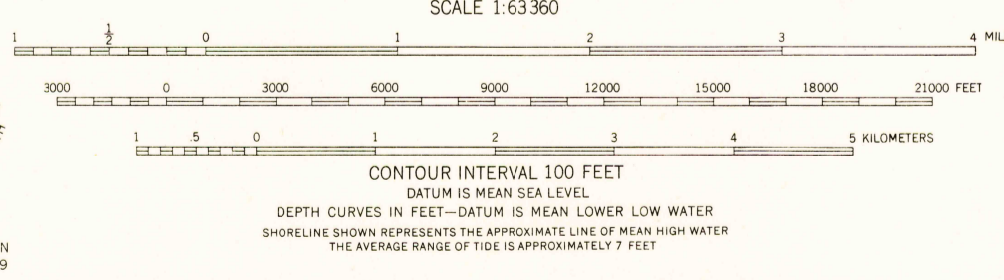
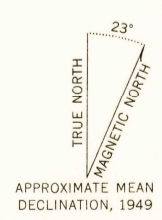
(KODIAK D-3)

(KODIAK D-1)



(KODIAK B-3)


Mapped, edited, and published by the Geological Survey
 Control by USGS and USC&GS
 Hydrography compiled from USC&GS charts
 8534, 8535, 8545, 8546, and 8556
 Topography from aerial photographs by multiplex methods 1949
 Aerial photographs taken 1947
 Universal Transverse Mercator projection, zone 5
 1927 North American datum



ROAD CLASSIFICATION

| | |
|-------------------|--------------------|
| ALL WEATHER ROADS | DRY WEATHER ROADS |
| Hard surface | None Improved dirt |
| Other | Unimproved dirt |
| | Trails None |

KODIAK (C-2), ALASKA
 N5730-W15220/15X20



(KODIAK B-1 AND B-2)