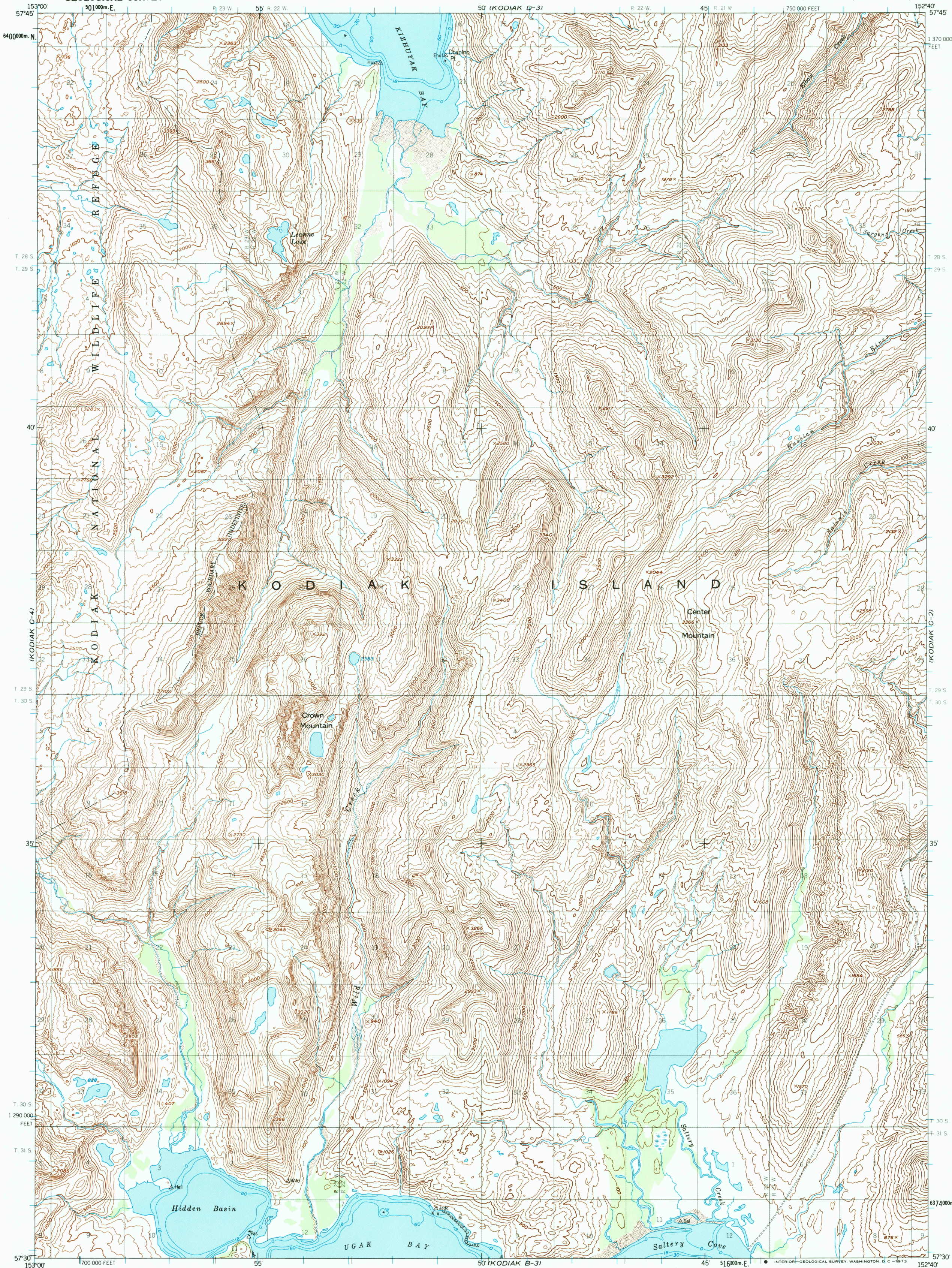


(KODIAK D-4)

UNITED STATES  
DEPARTMENT OF THE INTERIOR  
GEOLOGICAL SURVEY

KODIAK (C-3) QUADRANGLE  
ALASKA—KODIAK ISLAND BOROUGH  
1:63,360 SERIES (TOPOGRAPHIC)

(KODIAK D-2)

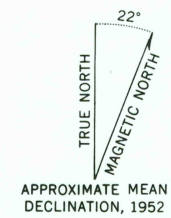


(KODIAK B-4)


Mapped, edited, and published by the Geological Survey  
Control by USC&GS and USCE  
Topography by photogrammetric methods; from aerial photographs  
taken 1951-1952; field annotated 1952. Map not field checked  
Selected hydrographic data compiled from USC&GS  
Chart 8535 (1952). This information is not intended  
for navigational purposes

Universal Transverse Mercator projection, 1927 North American datum  
10,000-foot grid based on Alaska coordinate system, zone 5  
1000-meter Universal Transverse Mercator grid ticks,  
zone 5, shown in blue

Land lines represent unsurveyed and unmarked locations  
predetermined by the Bureau of Land Management  
Folio S-23, Seward Meridian  
Swamps, as portrayed, indicate only the wetter areas,  
usually of low relief, as interpreted from aerial photographs



APPROXIMATE MEAN  
DECLINATION, 1952



CONTOUR INTERVAL 100 FEET

DATUM IS MEAN SEA LEVEL  
DEPTH CURVES IN FEET-DATUM IS MEAN LOWER LOW WATER  
SHORELINE SHOWN REPRESENTS THE APPROXIMATE LINE OF MEAN HIGH WATER  
THE AVERAGE RANGE OF TIDE IS APPROXIMATELY 7 FEET

FOR SALE BY U. S. GEOLOGICAL SURVEY  
FAIRBANKS, ALASKA 99701, DENVER, COLORADO 80225, OR RESTON, VIRGINIA 22092  
A FOLDER DESCRIBING TOPOGRAPHIC MAPS AND SYMBOLS IS AVAILABLE ON REQUEST



QUADRANGLE LOCATION

ROAD CLASSIFICATION  
Light-duty ————— Unimproved dirt - - - - -

KODIAK (C-3), ALASKA  
N5730-W15240/15K20

1952  
MINOR REVISIONS 1964



(KODIAK B-2)