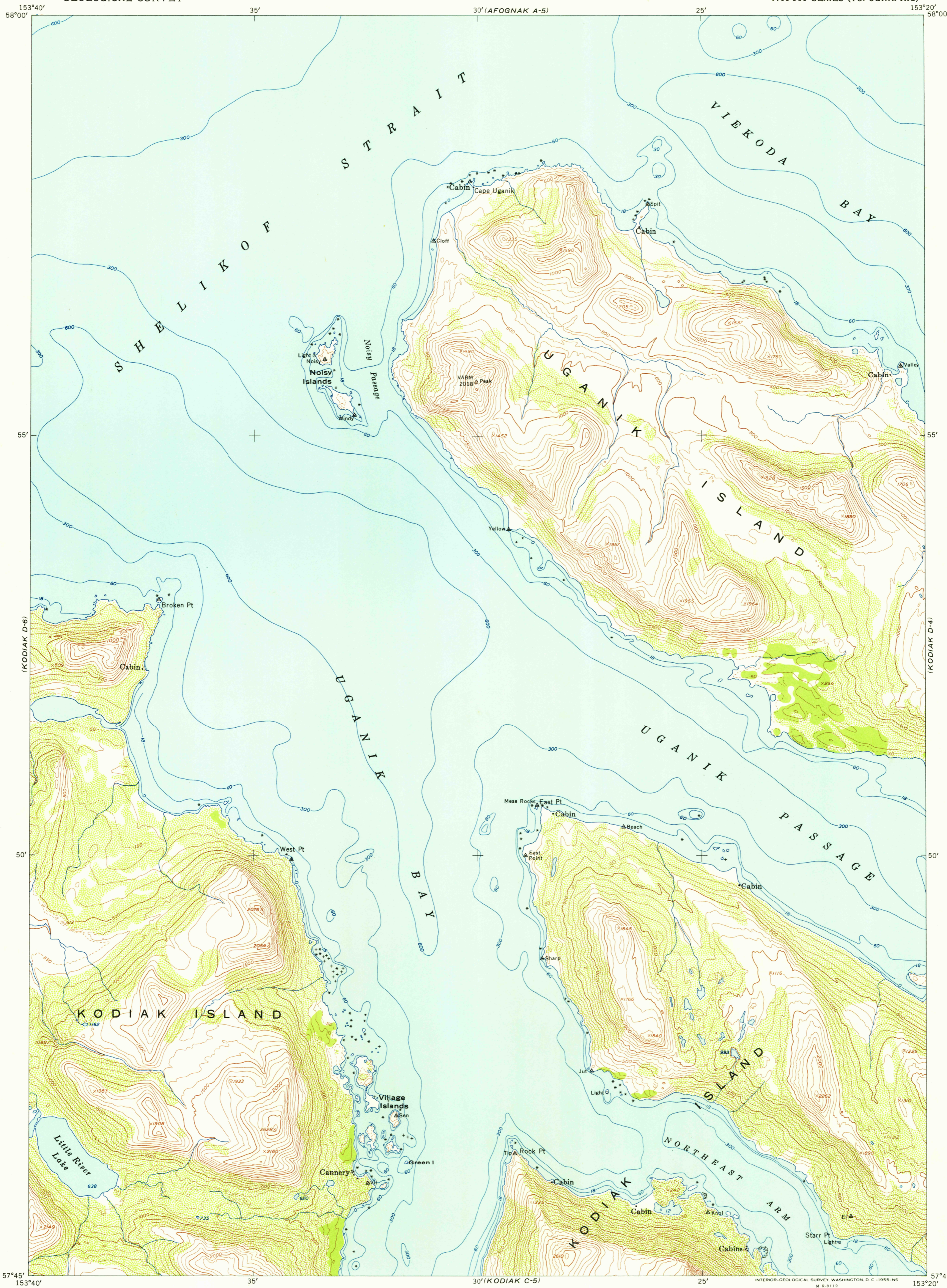

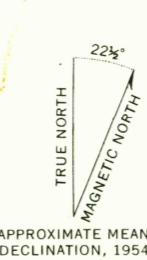


(AFOGNAK A-4)

U.S.G.S.
FILE COPY
TOPOGRAPHIC DIVISION



Mapped, edited, and published by the Geological Survey
Control by USC&GS and USCE
Hydrography compiled from USC&GS charts 8534 and 8542
Topography from aerial photographs by multiplex methods 1954
Aerial photographs taken 1951-1952
Universal Transverse Mercator projection, zone 5
1927 North American datum
Entire land area of Kodiak and Uganik Islands
is within the Kodiak National Wildlife Refuge
Unchecked elevations are shown in brown and blue



CONTOUR INTERVAL 100 FEET
DASHED LINES REPRESENT HALF-INTERVAL CONTOURS
DATUM IS MEAN SEA LEVEL
DEPTH CURVES IN FEET—DATUM IS MEAN LOWER LOW WATER
SHORELINE SHOWN REPRESENTS THE APPROXIMATE LINE OF MEAN HIGH WATER
THE AVERAGE RANGE OF TIDE IS APPROXIMATELY 12 FEET



ROAD CLASSIFICATION

ALL WEATHER ROADS	DRY WEATHER ROADS
Hard-surface	None
Improved dirt	None
Other	None
Unimproved dirt	None
Trails	None

KODIAK (D-5), ALASKA
N5745—W15320/15X20
1954

U.S.G.S.
FILE COPY
TOPOGRAPHIC DIVISION
USGS
Historical File
Topographic Division

(KODIAK C-4)