


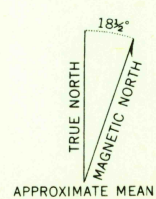
U.S.G.S.
FILE COPY
TOPOGRAPHIC DIVISION

Map by the Army Map Service
Published for civil use by the Geological Survey
Control by USGS, USC&GS and USCE
Topography from aerial photographs by multiplex methods
Aerial photographs taken 1949-1950. Map not field checked
Universal Transverse Mercator projection
1927 North American datum
1000 meter Universal Transverse Mercator grid ticks,
zone 3, shown in blue
Unchecked elevations are shown in brown and blue

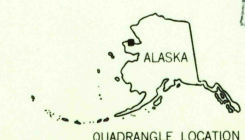
SCALE 1:63 360



CONTOUR INTERVAL 50 FEET
DASHED LINES REPRESENT 25-FOOT CONTOURS
DATUM IS MEAN SEA LEVEL



APPROXIMATE MEAN
DECLINATION, 1950



QUADRANGLE LOCATION

U.S.G.S.
FILE COPY
TOPOGRAPHIC DIVISION

ROAD CLASSIFICATION
No roads shown in this area
Historical File
Topographic Division

KOTZEBUE (A-6), ALASKA
N6600-W16430/15X30

1950

FOR SALE BY U.S. GEOLOGICAL SURVEY
FAIRBANKS, ALASKA DENVER 2, COLORADO WASHINGTON 25, D.C.
A FOLDER DESCRIBING TOPOGRAPHIC MAPS AND SYMBOLS IS AVAILABLE ON REQUEST

NOV - 5 1957

1930