
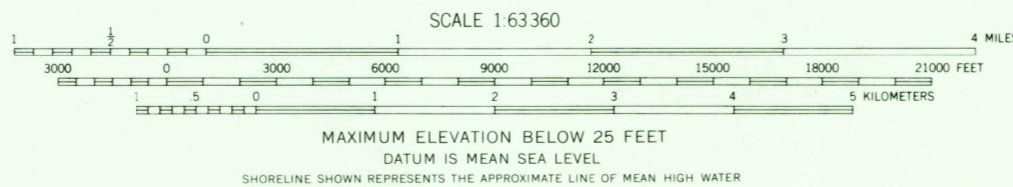
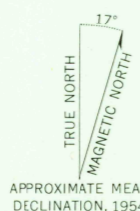


(BAIRD INLET A-6)



Mapped by the U. S. Army Topographic Command
Edited and published by the Geological Survey
Control by USC&GS and USCE
Topography by photogrammetric methods from aerial photographs
taken 1952, field annotated 1954. Map not field checked
Universal Transverse Mercator projection. 1927 North American datum
10,000-foot grid based on Alaska coordinate system, zone 8
1000-meter Universal Transverse Mercator grid ticks,
zone 3, shown in blue
Land lines represent unsurveyed and unmarked locations
preetermined by the Bureau of Land Management
Folio S-20, Seward Meridian



ROAD CLASSIFICATION
No roads or trails in this area

FOR SALE BY U. S. GEOLOGICAL SURVEY
FAIRBANKS, ALASKA 99701, DENVER, COLORADO 80225, OR WASHINGTON, D.C. 20242
A FOLDER DESCRIBING TOPOGRAPHIC MAPS AND SYMBOLS IS AVAILABLE ON REQUEST

KUSKOKWIM BAY (D-7), ALASKA
N5945—W16415/15 X 22.5

1954

USGS
Historical File
Topographic Division

28/5 APR 1

U.S.G.S.

FILE COPY
TOPOGRAPHIC DIV