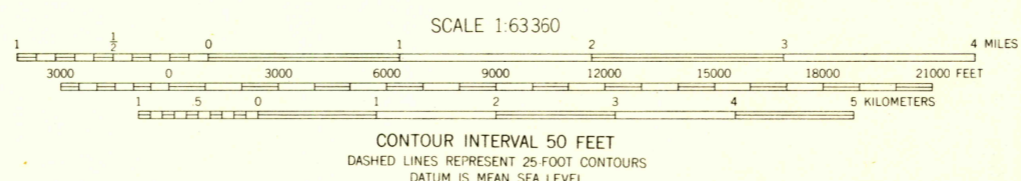
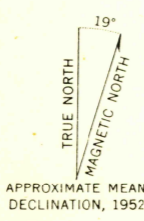
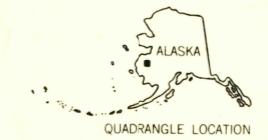




Mapped by the Army Map Service
Published for civil use by the Geological Survey
Control by USCGS and USCE
Topography from aerial photographs by photogrammetric
methods. Aerial photographs taken 1951
Photography field annotated 1952
Universal Transverse Mercator projection
1927 North American datum
1000 meter Universal Transverse Mercator grid ticks,
zone 3, shown in blue
Unchecked elevations are shown in brown and blue



FOR SALE BY U.S. GEOLOGICAL SURVEY
FAIRBANKS, ALASKA DENVER 25, COLORADO WASHINGTON 25, D. C.
A FOLDER DESCRIBING TOPOGRAPHIC MAPS AND SYMBOLS IS AVAILABLE ON REQUEST



U.S.G.S.
FILE COPY
TOPOGRAPHIC DIVISION

ROAD CLASSIFICATION
Trails **USCE**
Historical File
Topographic Division

KWIGUK (A-2), ALASKA
N6200-W16230/15X30

1952

AUG - 6 1959

2587