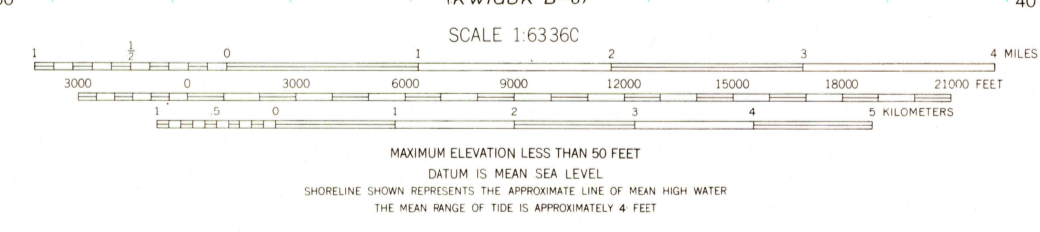
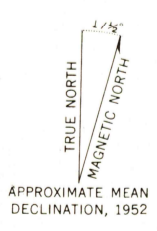
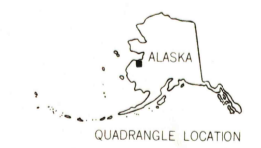


Mapped by the Army Map Service  
Published for civil use by the Geological Survey  
Control by USCGS and USCE  
Topography from aerial photographs by photogrammetric methods. Aerial photographs taken 1951  
Photography field annotated 1952  
Universal Transverse Mercator projection  
1927 North American datum  
1000-meter Universal Transverse Mercator grid ticks, zone 3, shown in blue  
Unchecked elevations are shown in brown and blue



MAXIMUM ELEVATION LESS THAN 50 FEET  
DATUM IS MEAN SEA LEVEL  
SHORELINE SHOWN REPRESENTS THE APPROXIMATE LINE OF MEAN HIGH WATER  
THE MEAN RANGE OF TIDE IS APPROXIMATELY 4 FEET



ROAD CLASSIFICATION  
Trails

FOR SALE BY U.S. GEOLOGICAL SURVEY  
FAIRBANKS, ALASKA DENVER 25, COLORADO WASHINGTON 25, D. C.  
A FOLDER DESCRIBING TOPOGRAPHIC MAPS AND SYMBOLS IS AVAILABLE ON REQUEST

KWIGUK (C-6), ALASKA  
N6230-W16430/15X30  
1952

1000