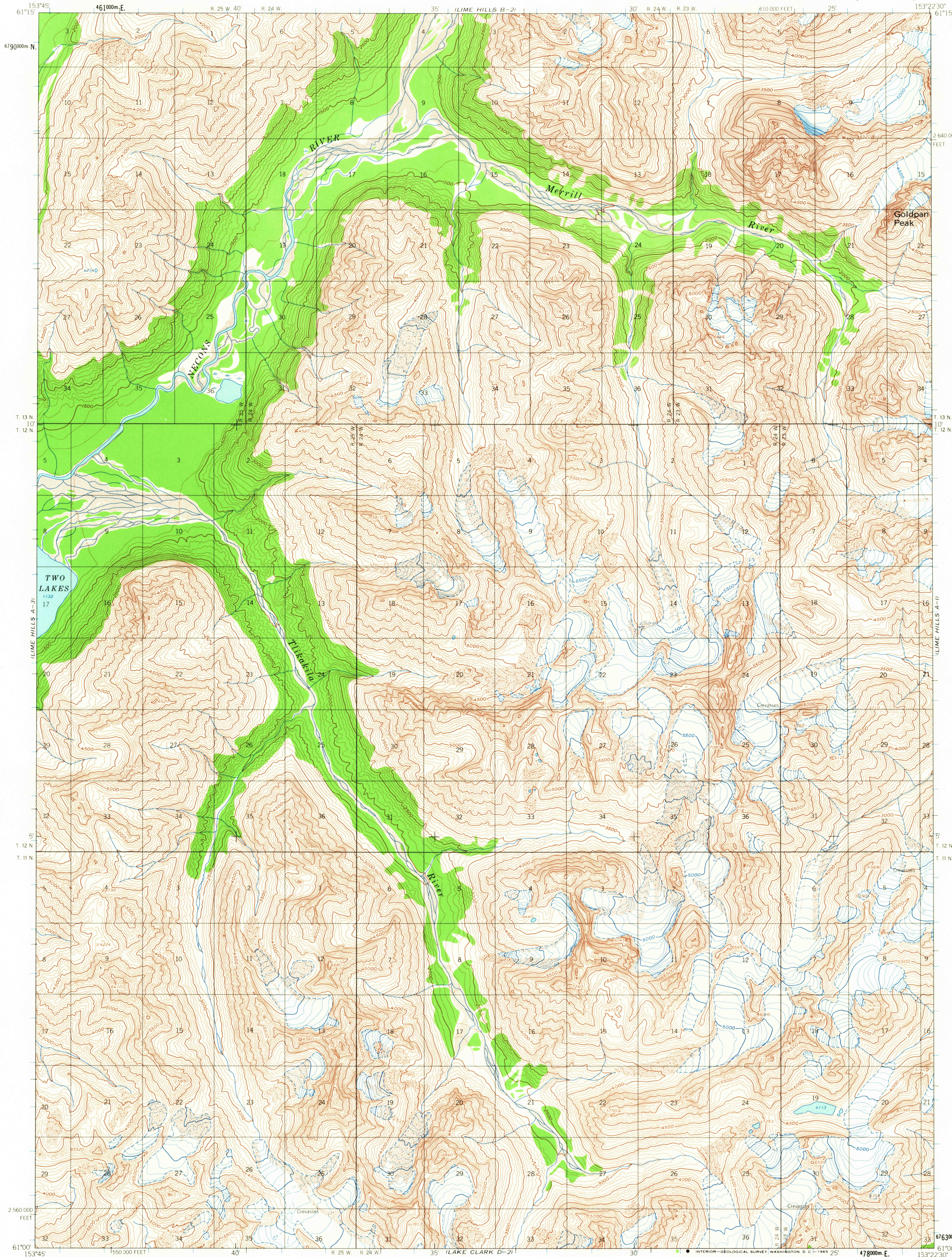


UNITED STATES
DEPARTMENT OF THE INTERIOR
GEOLOGICAL SURVEY

LIME HILLS (A-2) QUADRANGLE
ALASKA
1:63 360 SERIES (TOPOGRAPHIC)

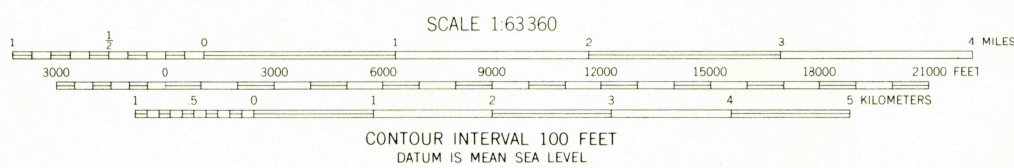
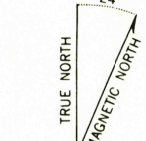


Maped, edited, and published by the Geological Survey
Control by USGS and USC&GS

Topography by photogrammetric methods from aerial photographs
taken 1954 and 1957, field annotated 1958. Map not field checked
Universal Transverse Mercator projection, 1927 North American Datum
10,000-foot grid based on Alaska coordinate system, zone 5
1000-meter Universal Transverse Mercator grid ticks,
zone 5, shown in blue

Land lines represent unsurveyed and unmarked locations
predetermined by the Bureau of Land Management
Folio S 12, Seward Meridian

Swamps, as portrayed, indicate only the wetter areas,
usually of low relief, as interpreted from aerial photographs



LIME HILLS (A-2), ALASKA
N6100-W15322 5/15X22 5
1958

U.S.G.S.
FILE COPY
USGS
TOPOGRAPHIC DIVISION
Historical File
Topographic Division

DEC 17 1965

2135