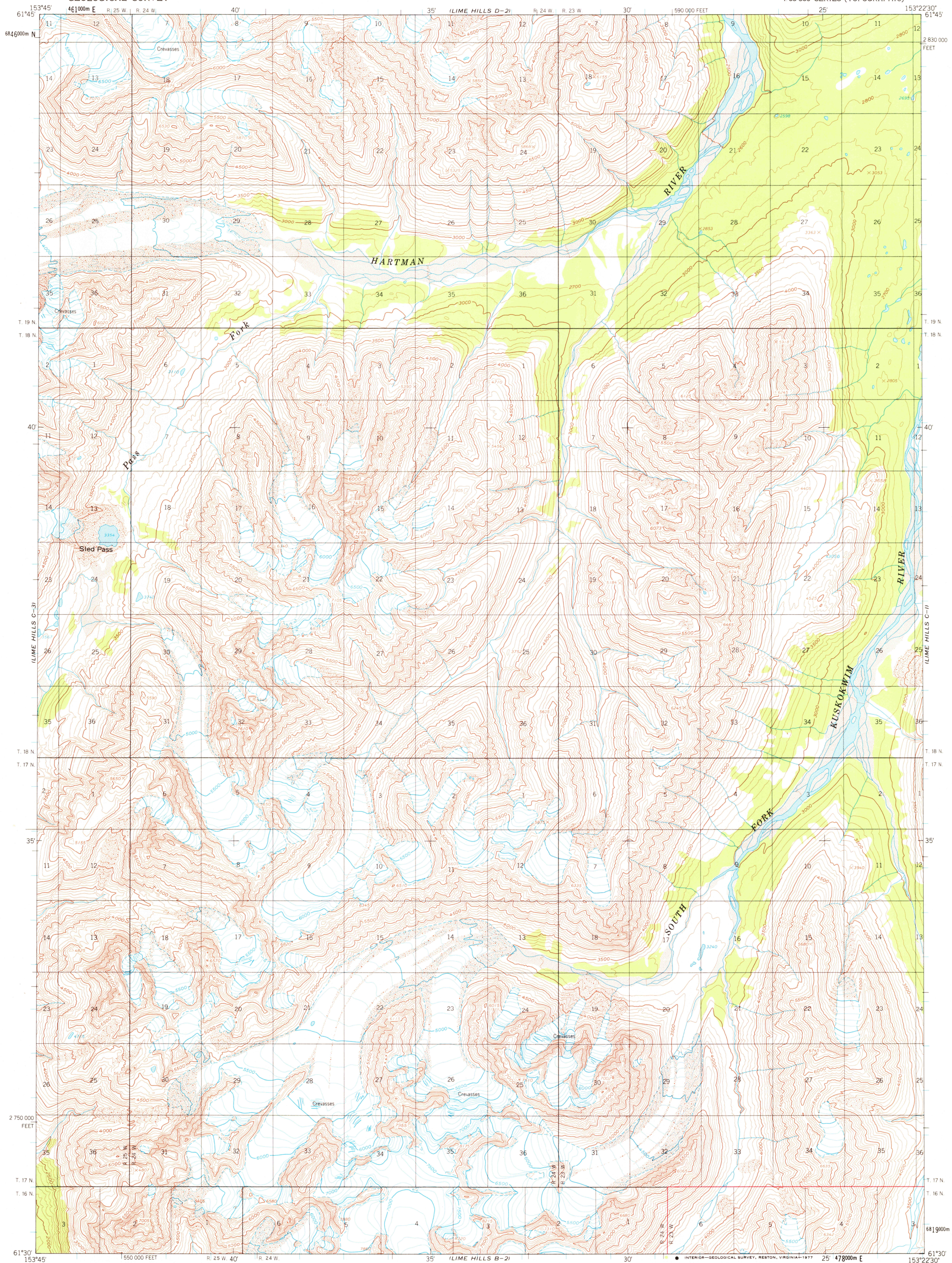


UNITED STATES
DEPARTMENT OF THE INTERIOR
GEOLOGICAL SURVEY

LIME HILLS (C-2) QUADRANGLE
ALASKA
1:63 360 SERIES (TOPOGRAPHIC)

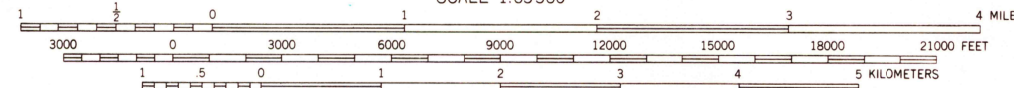
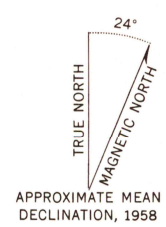


Mapped, edited, and published by the Geological Survey

Control by USGS

Topography by photogrammetric methods from aerial photographs taken 1954 and 1957, field annotated 1958. Map not field checked. Universal Transverse Mercator projection, 1927 North American datum 10,000-foot grid based on Alaska coordinate system, zone 5 1000-meter Universal Transverse Mercator grid ticks, zone 5, shown in blue.

Gray land lines represent unsurveyed and unmarked locations predetermined by the Bureau of Land Management. Folios S 3 and S 12, Seward Meridian.



CONTOUR INTERVAL 100 FEET
NATIONAL GEODETIC VERTICAL DATUM OF 1929

FOR SALE BY U. S. GEOLOGICAL SURVEY
FAIRBANKS, ALASKA 99701, DENVER, COLORADO 80225, OR RESTON, VIRGINIA 22092
A FOLDER DESCRIBING TOPOGRAPHIC MAPS AND SYMBOLS IS AVAILABLE ON REQUEST



ROAD CLASSIFICATION
No roads or trails in this area

LIME HILLS (C-2), ALASKA
N6130-W15322.5/15X22.5

1958
LIMITED REVISIONS 1975

USGS
Historical File
Topographic Division

MAY 0 3 1977

2850