


LIVENGOOD B-2

UNITED STATES
DEPARTMENT OF THE INTERIOR
GEOLOGICAL SURVEY

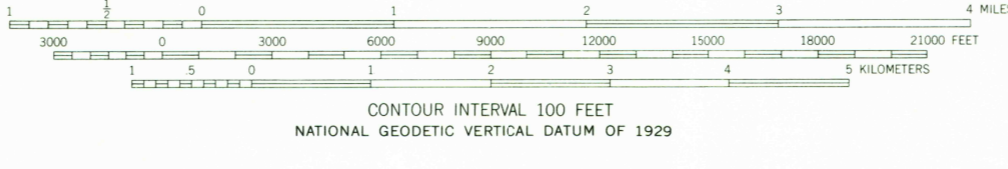
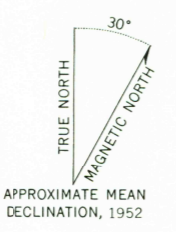
LIVENGOOD (A-1) QUADRANGLE
ALASKA
1:63 360 SERIES (TOPOGRAPHIC)

CIRCLE B-6



FAIRBANKS D-2

Mapped, edited, and published by the Geological Survey
Control by USGS and USC&GS
Topography by photogrammetric methods from aerial photographs taken 1951; field annotated 1952. Map not field checked
Universal Transverse Mercator projection, 1927 North American datum
10000-foot grid based on Alaska coordinate system, zone 3
1000-meter Universal Transverse Mercator grid ticks, zone 6, shown in blue
Gray land lines represent unsurveyed and unmarked locations predetermined by the Bureau of Land Management Folio F-7, Fairbanks Meridian
Swamps, as portrayed, indicate only the wetter areas, usually of low relief, as interpreted from aerial photographs



ROAD CLASSIFICATION
Medium-duty — Light-duty
Unimproved dirt —
State Route

FOR SALE BY U. S. GEOLOGICAL SURVEY
FAIRBANKS, ALASKA 99701, DENVER, COLORADO 80225, OR RESTON, VIRGINIA 22092
A FOLDER DESCRIBING TOPOGRAPHIC MAPS AND SYMBOLS IS AVAILABLE ON REQUEST

LIVENGOOD (A-1), ALASKA
N6500—W14700/15X30
1952
MINOR REVISIONS 1972

USGS
Historical File
Topographic Division

3600

DEC 0 2 1974