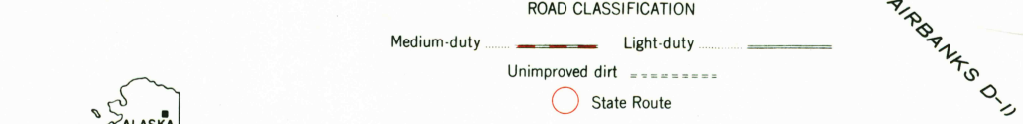

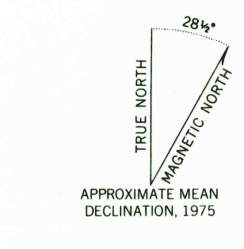



Produced by the United States Geological Survey
Control by USGS and NOS/NOAA
Compiled from aerial photographs taken 1951,
field annotated 1952. Map not field checked.
North American Datum of 1927 (NAD 27). Projection and
10,000-foot grid ticks: Alaska coordinate system, zone 3 (transverse Mercator)
1000-meter Universal Transverse Mercator grid ticks, zone 6,
shown in blue
The difference between 1927 North American Datum and North
American Datum of 1983 (NAD 83) for 7.5 minute intersections
is given in USGS Bulletin 1875
Gray land lines represent unsurveyed and unmarked locations
determined by the Bureau of Land Management
Folios F-6 and F-7, Fairbanks Meridian
Swamps, as portrayed, indicate only wetter areas,
usually of low relief, as interpreted from aerial photographs
Federal reservation boundaries established by the Alaska National
Interest Lands Conservation Act, PL 96-487, Dec. 2, 1980, are
shown as compiled by the administering agencies
There may be private inholdings within the boundaries of
the National or State reservations shown on this map



FOR SALE BY U.S. GEOLOGICAL SURVEY
FAIRBANKS, ALASKA 99701, DENVER, COLORADO 80225, OR RESTON, VIRGINIA 22092
A FOLDER DESCRIBING TOPOGRAPHIC MAPS AND SYMBOLS IS AVAILABLE ON REQUEST



LIVENGOOD (A-2), ALASKA
65147-A5-TF-063
1952
PHOTOREVISED 1975

Revisions shown in purple compiled from aerial photographs
taken 1975. This information not field checked