

LIVENGOOD C-3

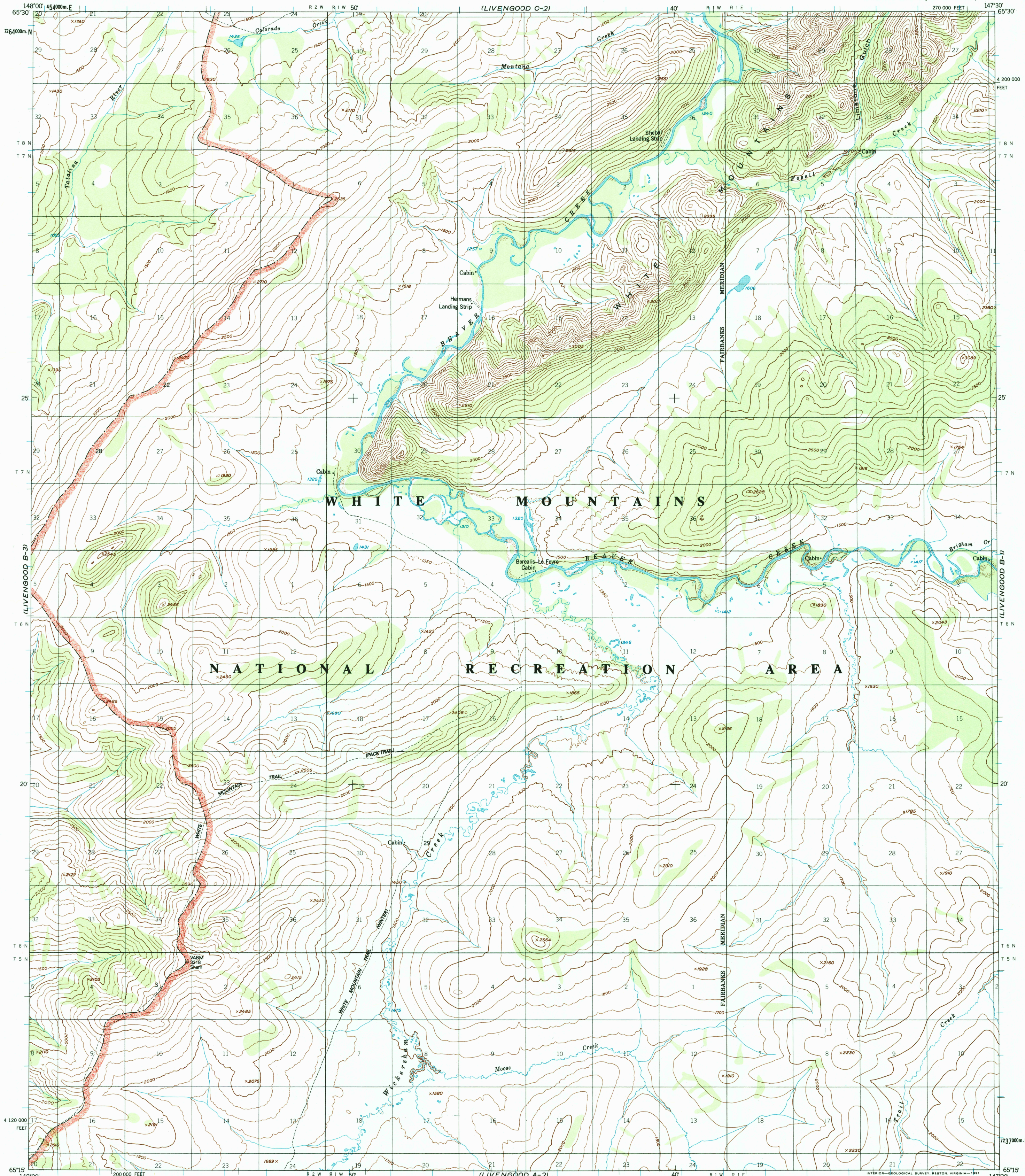


U.S. DEPARTMENT OF THE INTERIOR
U.S. GEOLOGICAL SURVEY

LIVENGOOD (B-2) QUADRANGLE
ALASKA

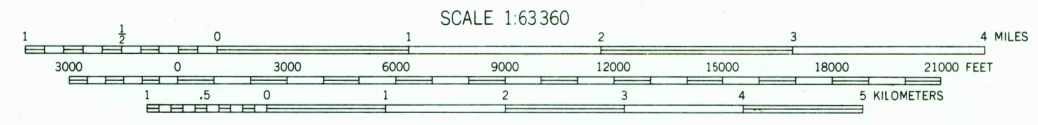
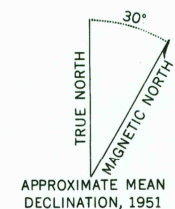
1:63 360 SERIES (TOPOGRAPHIC)

LIVENGOOD C-1



LIVENGOOD A-3

Mapped, edited, and published by the Geological Survey
Control by USGS and NOS/NOAA
Topography by photogrammetric methods from aerial photographs taken 1951. Map not field checked
Projection and 1000-meter grid ticks shown in blue:
Universal Transverse Mercator, zone 6
110,000-foot grid ticks based on Alaska coordinate system, zone 3, 1927 North American Datum
The difference between 1927 North American Datum and North American Datum of 1983 (NAD 83) for 7.5 minute intersections is given in USGS Bulletin 11975
Land lines represent unsurveyed and unmarked location predetermined by the Bureau of Land Management Folio F-6 and F-7, Fairbanks Meridian
Federal reservation boundaries established by The Alaska National Interest Lands Conservation Act, PL 96-487, Dec. 2, 1980, are shown as compiled by the administering agencies
There may be private inholdings within the boundaries of the National or State reservations shown on this map



CONTOUR INTERVAL 100 FEET
DASHED LINES REPRESENT 50-FOOT CONTOURS
NATIONAL GEODETIC VERTICAL DATUM OF 1929



ROAD CLASSIFICATION

Trails

FOR SALE BY U.S. GEOLOGICAL SURVEY, P.O. BOX 25286, DENVER, COLORADO 80225
A FOLDER DESCRIBING TOPOGRAPHIC MAPS AND SYMBOLS IS AVAILABLE ON REQUEST

LIVENGOOD (B-2), ALASKA

65147-C5-TF-063

1951

MINOR REVISIONS 1991



USGS Library
Reston, VA.
Topo Archive

RECEIVED

AUG 29 2003

AUG 12 2003



USGS LIBRARY - RESTON
HISTORICAL MAP ARCHIVES

