


(LIVENGOOD D-4)

(LIVENGOOD D-3)



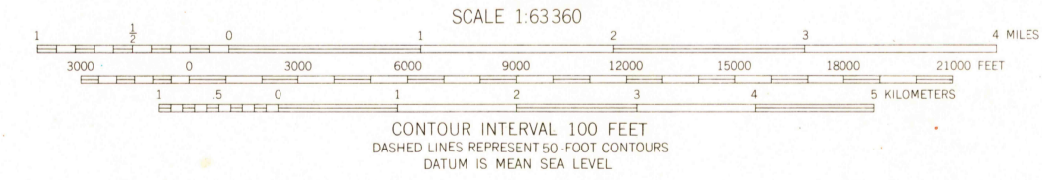
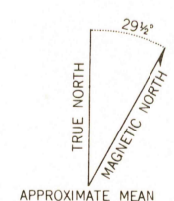
149°00' 65°45' 7292000m. N. T. 11 N. 4290 000 FEET T. 10 N. 40 T. 10 N. T. 9 N. T. 9 N. T. 8 N. 4210 000 FEET 65°30' 149°00' 650 000 FEET R. 7 W. R. 6 W. 50 (LIVENGOOD B-4) R. 6 W. 40 R. 5 W. 40

148°30' 65°45' T. 11 N. 4290 000 FEET T. 10 N. 40 T. 10 N. T. 9 N. T. 9 N. T. 8 N. 4210 000 FEET 65°30' 148°30' 7265000m. N. 429000m. E. 148°30' (LIVENGOOD C-3)

(LIVENGOOD B-5)

(LIVENGOOD B-3)

Mapped, edited, and published by the Geological Survey  
Control by USGS and USC&GS  
Topography by photogrammetric methods from aerial photographs  
taken 1951, field annotated 1952. Map not field checked  
Universal Transverse Mercator projection, 1927 North American datum  
10,000-foot grid based on Alaska coordinate system, zone 4  
1000-meter Universal Transverse Mercator grid ticks,  
zone 6, shown in blue  
Land lines represent unsurveyed and unmarked locations  
predetermined by the Bureau of Land Management  
Folio F-6, Fairbanks Meridian  
Swamps, as portrayed, indicate only the wetter areas,  
usually of low relief, as interpreted from aerial photographs



ROAD CLASSIFICATION

Light-duty	Unimproved dirt
—	-----
○	○
Slate Route	

FOR SALE BY U. S. GEOLOGICAL SURVEY  
FAIRBANKS, ALASKA 99701, DENVER, COLORADO 80225, OR WASHINGTON, D. C. 20242  
A FOLDER DESCRIBING TOPOGRAPHIC MAPS AND SYMBOLS IS AVAILABLE ON REQUEST

USGS  
HISTORICAL FILE  
TOPOGRAPHIC DIVISION

LIVENGOOD (C-4) ALASKA  
N6530-W14830/15X30  
1952  
MINOR REVISIONS 1970

OCT 2 1972  
2570