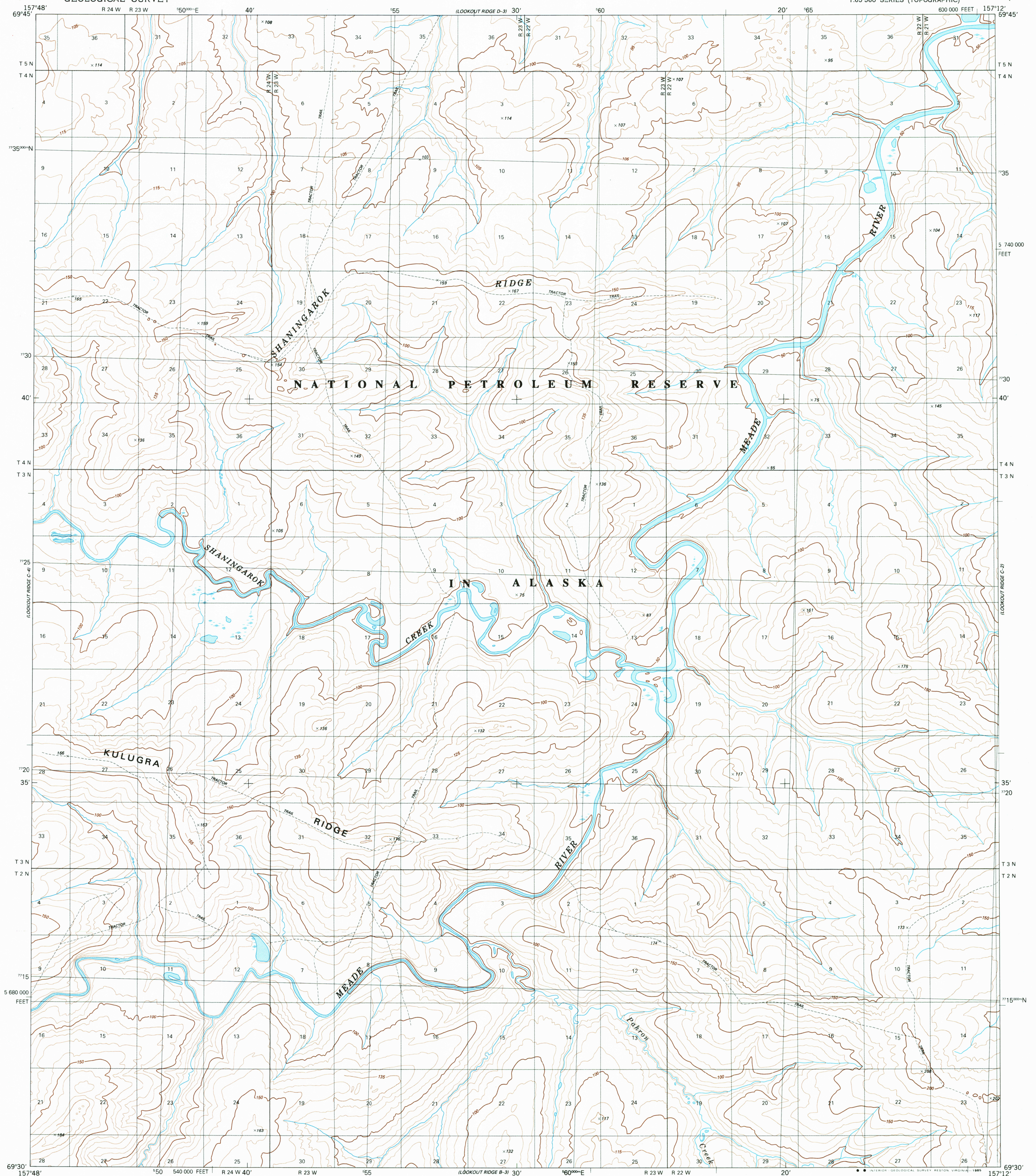

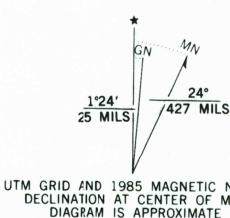


UNITED STATES  
DEPARTMENT OF THE INTERIOR  
GEOLOGICAL SURVEY

LOOKOUT RIDGE (C-3) QUADRANGLE  
ALASKA-NORTH SLOPE BOROUGH  
1:63 360 SERIES (TOPOGRAPHIC)



Maped, edited, and published by the Geological Survey  
Control by USGS and NOS/NOAA  
Topography by photogrammetric methods from aerial photographs  
taken 1971. Map not field checked  
Map edited 1985  
Projection and 5000-meter grid  
Universal Transverse Mercator, zone 4  
20,000-foot grid ticks based on Alaska coordinate  
system, zone 6, 1927 North American Datum  
To place on the predicted North American Datum 1983 move  
the projection lines 56 meters north and 125 meters east  
Land lines represent unsurveyed and unmarked locations  
predetermined by the Bureau of Land Management  
Folio U-5, Umiat Merican  
Swamps, as portrayed, indicate only the wetter areas  
usually of low relief, as interpreted from aerial photographs  
There may be private inholdings within the boundaries of  
the National or State reservations shown on this map



CONTOUR INTERVAL 10 METERS  
DOTTED LINES REPRESENT 5-METER CONTOURS  
NATIONAL GEODETIC VERTICAL DATUM OF 1929

FOR SALE BY U. S. GEOLOGICAL SURVEY  
FAIRBANKS, ALASKA 99701, DENVER, COLORADO 80225, OR RESTON, VIRGINIA 22092  
A FOLDER DESCRIBING TOPOGRAPHIC MAPS AND SYMBOLS IS AVAILABLE ON REQUEST



ROAD CLASSIFICATION  
Trails

LOOKOUT RIDGE (C-3), ALASKA  
N6930-W15712/15X36

1985

CONTOURS AND ELEVATIONS IN METERS

