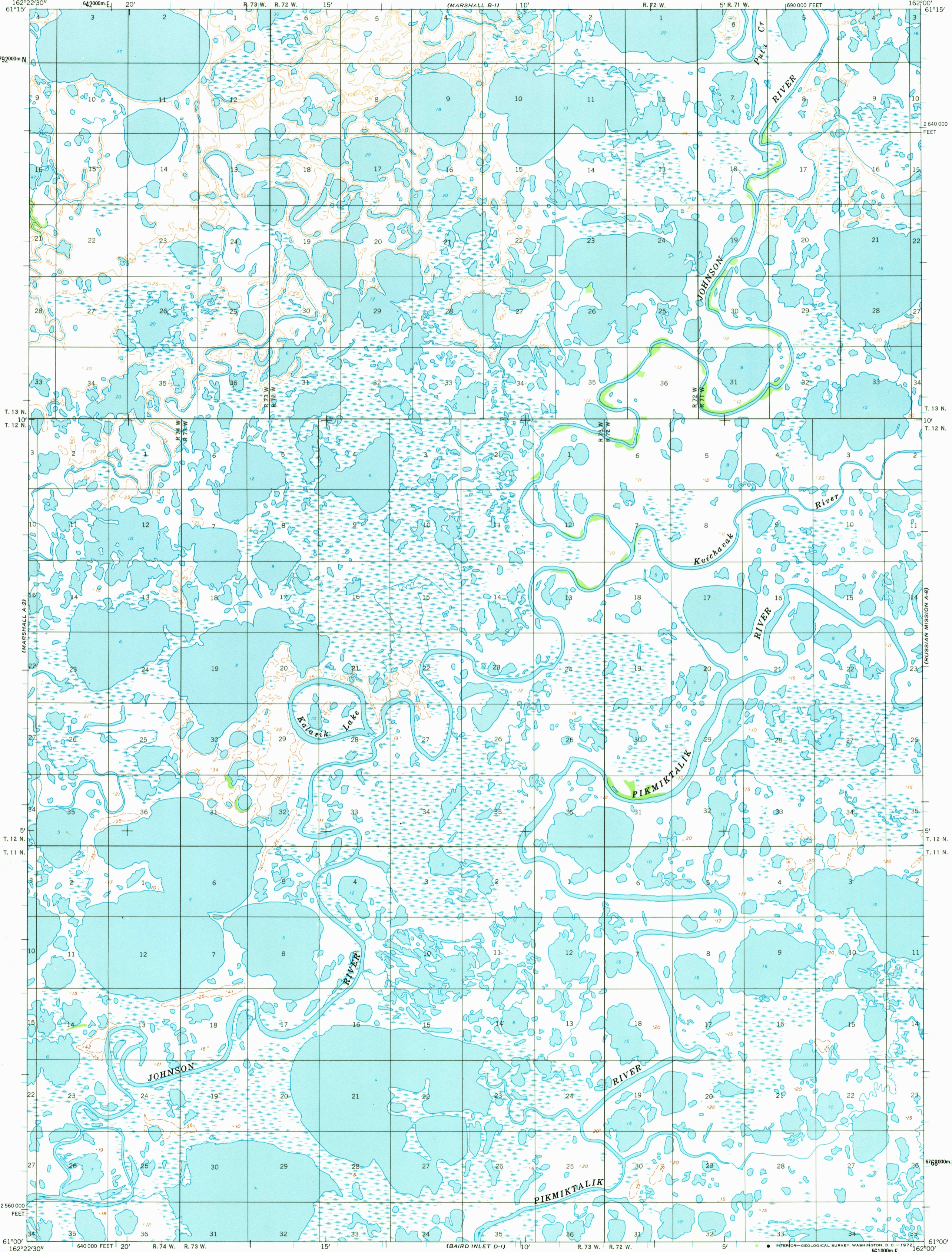



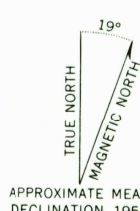
UNITED STATES  
DEPARTMENT OF THE INTERIOR  
GEOLOGICAL SURVEY

MARSHALL (A-1) QUADRANGLE  
ALASKA  
1:63 360 SERIES (TOPOGRAPHIC)



Mapped by the Army Map Service  
Published for civil use by the Geological Survey  
Control by US&GS

Topography by photogrammetric methods from aerial photographs taken 1951 and 1952, field annotated 1954. Map not field checked  
Universal Transverse Mercator projection. 1927 North America datum  
10,000-foot grid based on Alaska coordinate system, zone 7  
1000-meter Universal Transverse Mercator grid ticks, zone 3, shown in blue  
Land lines represent unsurveyed and unmarked locations  
Predetermined by the Bureau of Land Management  
Folio S-9 Seward Meridian



CONTOUR INTERVAL 50 FEET  
DASHED LINES REPRESENT 25-FOOT CONTOURS  
DATUM IS MEAN SEA LEVEL



ROAD CLASSIFICATION  
No roads or trails in this area

FOR SALE BY U. S. GEOLOGICAL SURVEY  
FAIRBANKS, ALASKA, 99701, DENVER, COLORADO 80225 OR WASHINGTON, D. C. 20242  
A FOLDER DESCRIBING TOPOGRAPHIC MAPS AND SYMBOLS IS AVAILABLE ON REQUEST

MARSHALL (A-1), ALASKA  
N6100—W16200/15x22.5

1954

USGS  
HISTORICAL FILE  
TOPOGRAPHIC DIVISION

DEC 4 1972  
2695