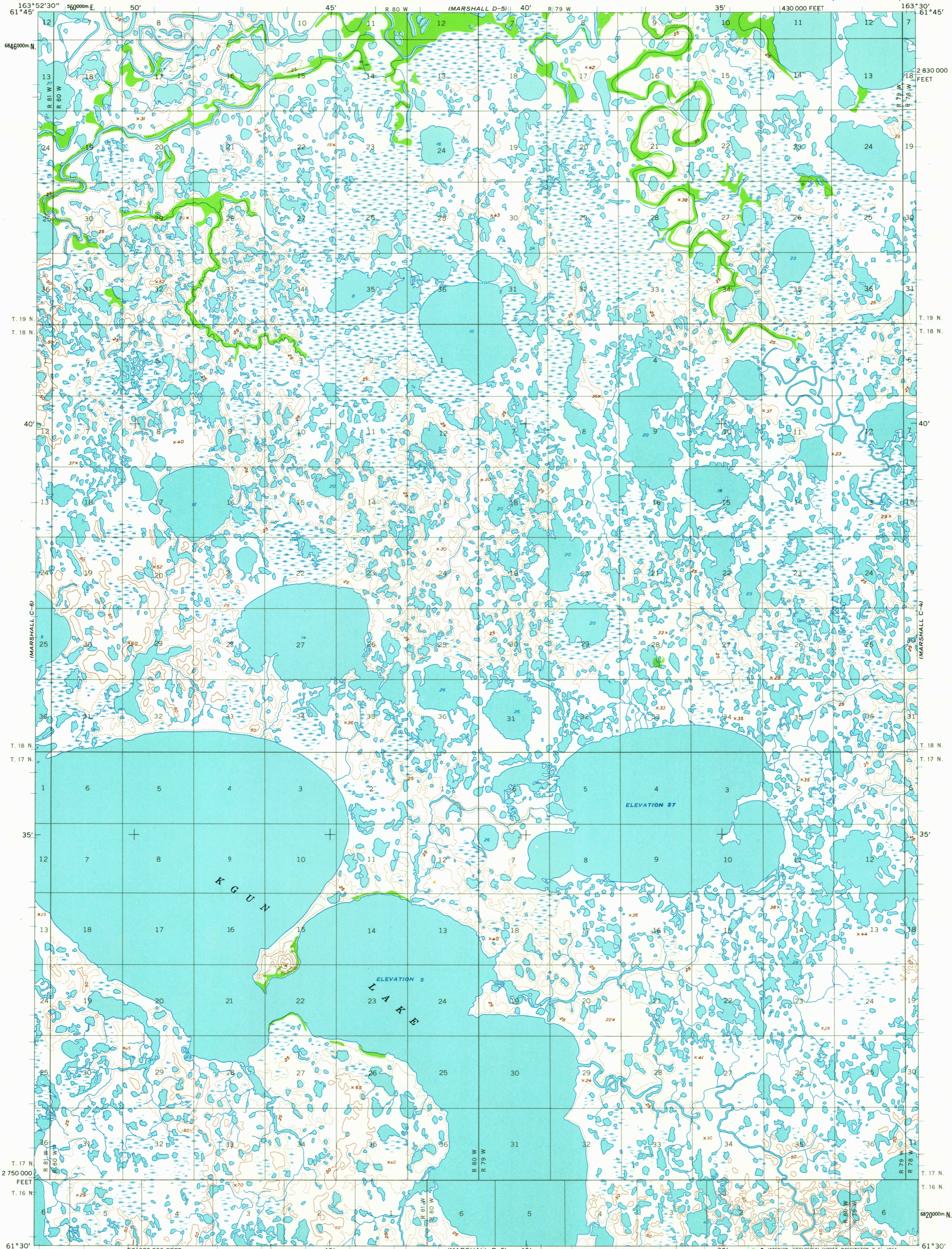
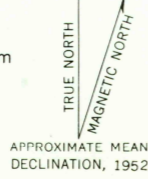
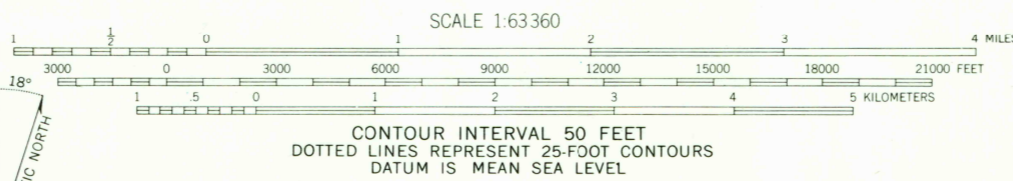


UNITED STATES  
DEPARTMENT OF THE INTERIOR  
GEOLOGICAL SURVEY

MARSHALL (C-5) QUADRANGLE  
ALASKA  
1:63 360 SERIES (TOPOGRAPHIC)



Mapped by the Army Map Service  
Edited and published by the Geological Survey  
Control by USC&GS and USCE  
Topography by photogrammetric methods from aerial photographs taken 1951, field annotated 1952. Map not field checked  
Universal Transverse Mercator projection. 1927 North American datum 10,000-foot grid based on Alaska coordinate system, zone 7 1000-meter Universal Transverse Mercator grid ticks, zone 3, shown in blue  
Land lines represent unsurveyed and unmarked locations predetermined by the Bureau of Land Management  
Folios S-6, S-7, S-8, and S-9, Seward Meridian



FOR SALE BY U. S. GEOLOGICAL SURVEY  
FAIRBANKS, ALASKA, DENVER 25, COLORADO OR WASHINGTON 25, D. C.  
A FOLDER DESCRIBING TOPOGRAPHIC MAPS AND SYMBOLS IS AVAILABLE ON REQUEST

USGS  
Historical File  
Topographic Division

MARSHALL (C-5), ALASKA  
N6130—W16330/15 X 22.5

1952

FILE COPY  
TOPOGRAPHIC DIVISION

SEP 24 1964

2210