


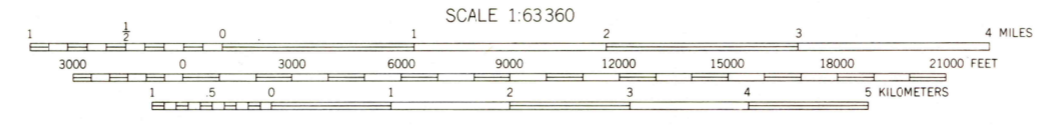
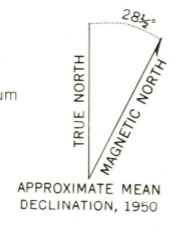
IVALDEZ B-11

MC CARTHY B-71



CORDOVA D-11

Mapped, edited, and published by the Geological Survey
Control by USGS
Topography by photogrammetric methods from aerial photographs
taken 1950. Map not field checked
Universal Transverse Mercator projection 1927 North American datum
10,000-foot grid based on Alaska coordinate system, zone 2
1000-meter Universal Transverse Mercator grid ticks,
zone 7, shown in blue
Land lines represent unsurveyed and unmarked locations
predetermined by the Bureau of Land Management
Folio CR-6, Copper River Meridian



ROAD CLASSIFICATION
No roads or trails in this area
MC CARTHY (A-8), ALASKA
N6100-W1437.5/15X22.5
1950
MINOR REVISIONS 1966

FOR SALE BY U. S. GEOLOGICAL SURVEY
FAIRBANKS, ALASKA 99701, DENVER, COLORADO 80225, OR RESTON, VIRGINIA 22092
A FOLDER DESCRIBING TOPOGRAPHIC MAPS AND SYMBOLS IS AVAILABLE ON REQUEST

USGS M&D HISTORICAL
MAP ARCHIVES
MAR 18 1996
REC'D FILE COPY

ISBN 0-107-02574-X
9 17806071025767