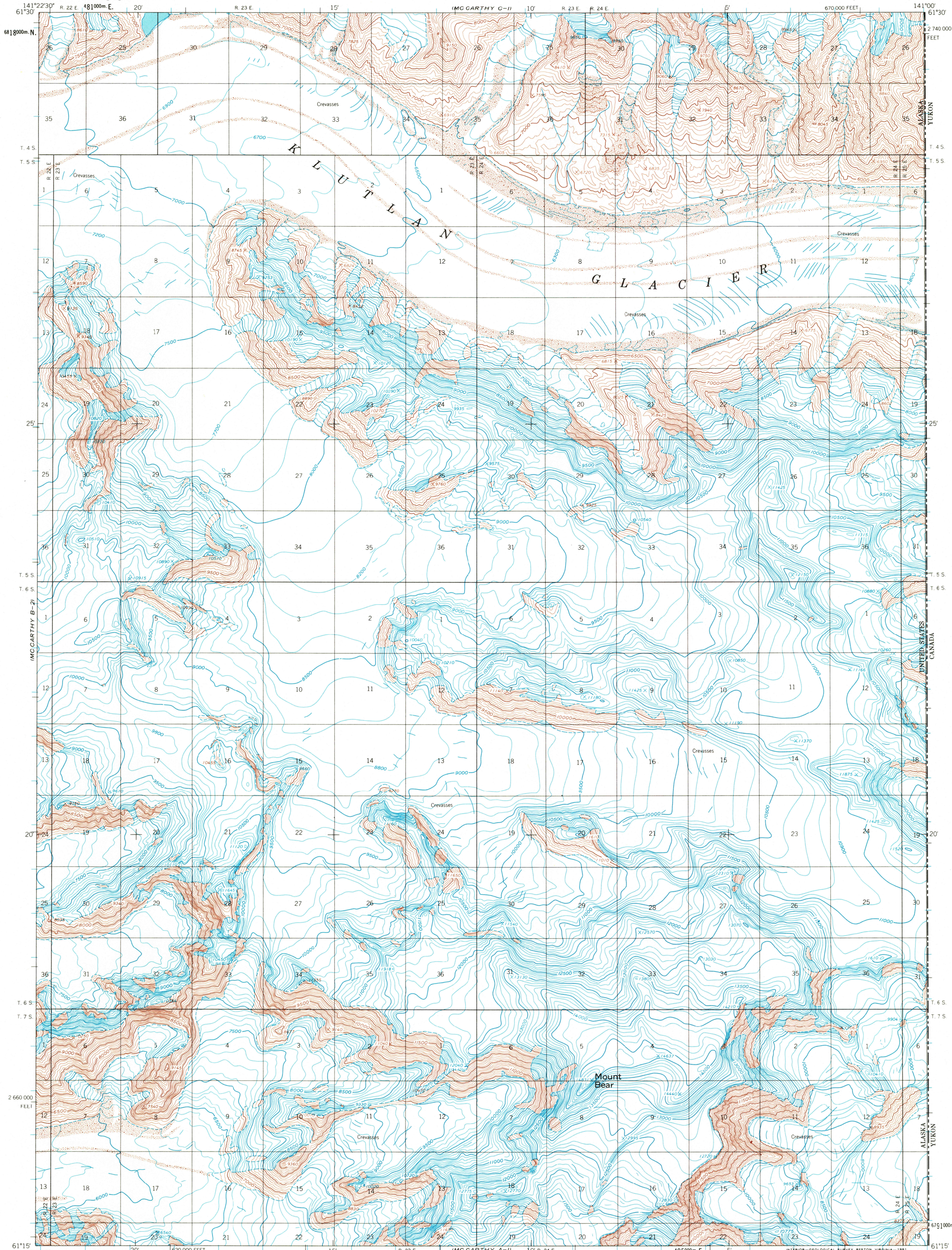


MC CARTHY C-2)




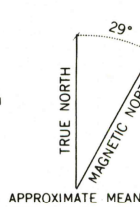
U.S. DEPARTMENT OF THE INTERIOR  
U.S. GEOLOGICAL SURVEY

MC CARTHY (B-1) QUADRANGLE  
ALASKA  
1:63 360 SERIES (TOPOGRAPHIC)



MC CARTHY A-2)

Mapped, edited, and published by the Geological Survey  
Control by USGS, USC&GS, and International Boundary Commission  
Topography by photogrammetric methods from aerial photographs  
taken 1957, field annotated 1959. Map not field checked  
Universal Transverse Mercator projection. 1927 North American datum  
10,000-foot grid based on Alaska coordinate system, zone 2  
1000-meter Universal Transverse Mercator grid ticks,  
zone 7, shown in blue  
Land lines represent unsurveyed and unmarked locations  
predetermined by the Bureau of Land Management  
Folio CR 7, Copper River Meridian  
To place on the predicted North American Datum 1983 move  
the projection lines 43 meters north and 108 meters east



FOR SALE BY U.S. GEOLOGICAL SURVEY, P.O. BOX 25286, DENVER, COLORADO 80225  
A FOLDER DESCRIBING TOPOGRAPHIC MAPS AND SYMBOLS IS AVAILABLE ON REQUEST



MC CARTHY (B-1), ALASKA  
N6115-W14100/15X22.5  
1959

ROAD CLASSIFICATION  
No roads or trails in this area



RECEIVED  
OCT 31 1998  
USGS NMD  
HISTORICAL MAP ARCHIVES