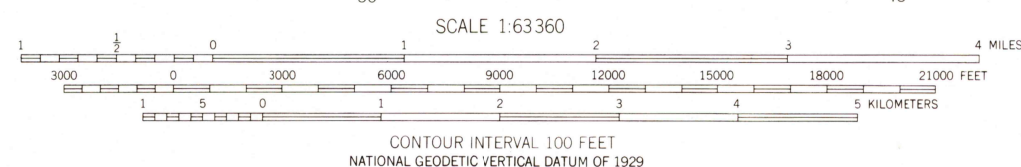
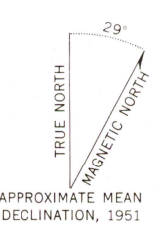



Mapped, edited, and published by the Geological Survey
Control by USGS and NOS/NOAA
Topography by photogrammetric methods from aerial photographs taken 1950 and 1957, field annotated 1951. Map not field checked
Projection and 1000-meter grid ticks shown in blue:
Universal Transverse Mercator, zone 7
10,000-foot grid ticks based on Alaska coordinate system, zone 2, 1927 North American Datum
To place on the predicted North American Datum 1983 move the projection lines 52 meters north and 112 meters east
Land lines represent unsurveyed and unmarked locations predetermined by the Bureau of Land Management Folio CR-6, Copper River Meridian
Federal reservation boundaries established by The Alaska National Interest Lands Conservation Act, PL 96-487, Dec. 2, 1980, are shown as compiled by the administering agencies
There may be private inholdings within the boundaries of the National or State reservations shown on this map



FOR SALE BY U.S. GEOLOGICAL SURVEY
FAIRBANKS, ALASKA 99701, DENVER, COLORADO 80225, OR RESTON, VIRGINIA 22092
A FOLDER DESCRIBING TOPOGRAPHIC MAPS AND SYMBOLS IS AVAILABLE ON REQUEST



MC CARTHY (C-8), ALASKA
61143-E6-TF-063
1951
MINOR REVISION 1985

