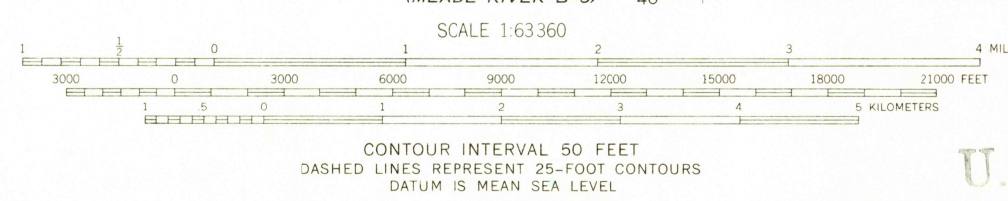
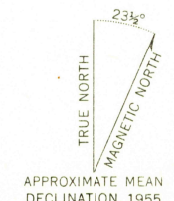
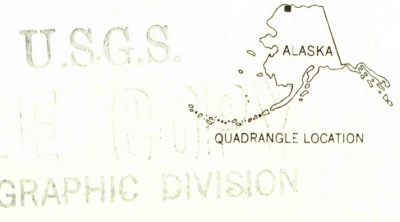


Mapped by the Army Map Service
Published for civil use by the Geological Survey
Control by USC&GS and USCE
Topography by photogrammetric methods from
aerial photographs taken 1955, field annotated 1955
Map not field checked
Universal Transverse Mercator projection
1927 North American datum
10,000-foot grid based on Alaska coordinate system, zone 6
1000-meter Universal Transverse Mercator grid ticks,
zone 4, shown in blue
Land lines represent unsurveyed and unmarked locations
predetermined by the Bureau of Land Management
Folio U-5, Umiat Meridian
Entire area lies within Naval Petroleum Reserve No. 4
Lake elevations are uncheckd



USGS
Historical File
Topographic Division

ROAD CLASSIFICATION
Trails



FOR SALE BY U. S. GEOLOGICAL SURVEY
FAIRBANKS, ALASKA 99701, DENVER, COLORADO 80225, OR WASHINGTON, D. C. 20242
A FOLDER DESCRIBING TOPOGRAPHIC MAPS AND SYMBOLS IS AVAILABLE ON REQUEST

MEADE RIVER (C-5), ALASKA
N7030—W15824/15 X 36
1955

2310
JAN 1 1960