

Mapped by the Army Map Service
Published for civil use by the Geological Survey

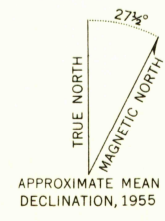
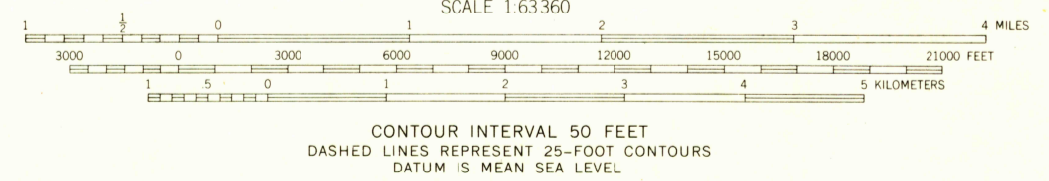
Control by USC&GS and USCE

Topography by photogrammetric methods from aerial photographs
taken 1955, field annotated 1955. Map not field checked

Universal Transverse Mercator projection. 1927 North American datum
10,000-foot grid based on Alaska coordinate system, zone 6
1000-meter Universal Transverse Mercator grid ticks,
zone 4, shown in blue

Land lines represent unsurveyed and unmarked locations
determined by the Bureau of Land Management
Folio U-5, Umiat Meridian


Entire area lies within Naval Petroleum Reserve No. 4
Lake elevations are unchecked



CONTOUR INTERVAL 50 FEET
DASHED LINES REPRESENT 25-FOOT CONTOURS
DATUM: S MEAN SEA LEVEL

USGS
Historical File
Topographic Division

ROAD CLASSIFICATION
Trails



FOR SALE BY U.S. GEOLOGICAL SURVEY
FAIRBANKS, ALASKA 99701, DENVER, COLORADO 80225, OR WASHINGTON, D. C. 20242
A FOLDER DESCRIBING TOPOGRAPHIC MAPS AND SYMBOLS IS AVAILABLE ON REQUEST

MEADE RIVER (D-2), ALASKA
N7045-W15636/15X36

1955

1900
NOV 22 1967