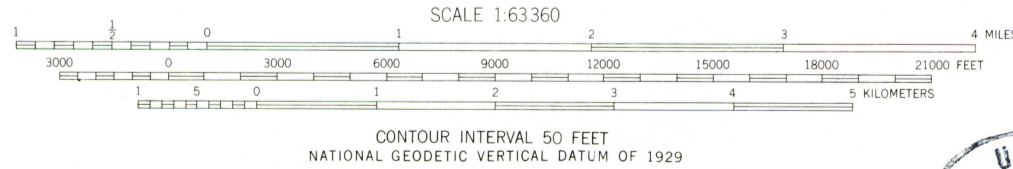
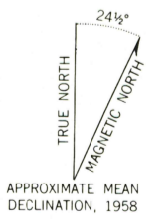



Mapped, edited, and published by the Geological Survey  
Control by USGS and NOS/NOAA  
Topography by photogrammetric methods from aerial photographs  
taken 1953-1955, field annotated 1958. Map not field checked  
Projection and 1000-meter grid ticks shown in blue:  
Universal Transverse Mercator, zone 5  
10,000-foot grid ticks based on Alaska coordinate  
system, zone 5, 1927 North American Datum  
To place on the predicted North American Datum 1983 move  
the projection lines 68 meters north and 123 meters east  
Land lines represent unsurveyed and unmarked locations  
determined by the Bureau of Land Management  
Folio KR-19, Kateel River Meridian  
Swamps, as portrayed, indicate only the wetter areas,  
usually of low relief, as interpreted from aerial photographs



ROAD CLASSIFICATION  
Trails

FOR SALE BY U.S. GEOLOGICAL SURVEY  
FAIRBANKS, ALASKA 99701, DENVER, COLORADO 80225, OR RESTON, VIRGINIA 22092  
A FOLDER DESCRIBING TOPOGRAPHIC MAPS AND SYMBOLS IS AVAILABLE ON REQUEST



MEDFRA (A-2), ALASKA  
63153-A5-TF-063  
1958  
MINOR REVISIONS 1982