


UNITED STATES
DEPARTMENT OF THE INTERIOR
GEOLOGICAL SURVEY

MEDFRA (C-3) QUADRANGLE
ALASKA
1:63 360 SERIES (TOPOGRAPHIC)



Maped, edited, and published by the Geological Survey

Control by USGS and USCE

Topography by photogrammetric methods from aerial photographs

taken 1953 and 1955, field annotated 1954. Map not field checked

Universal Transverse Mercator projection, 1927 North American datum

10,000-foot grid based on Alaska coordinate system, zone 5

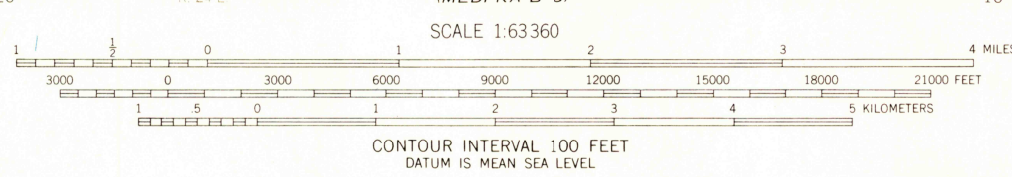
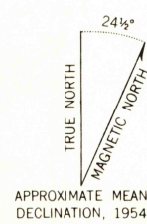
1000-meter Universal Transverse Mercator grid ticks,

zone 5, shown in blue

Land lines represent unsurveyed and unmarked locations

predetermined by the Bureau of Land Management

Folio K 19, Kateel River Meridian



USGS
Historical File
Topographic Division

ROAD CLASSIFICATION

Trails



MEDFRA (C-3), ALASKA
N6330-W15400/15X30

1954

FOR SALE BY U. S. GEOLOGICAL SURVEY
FAIRBANKS, ALASKA DENVER 25, COLORADO WASHINGTON 25, D. C.
A FOLDER DESCRIBING TOPOGRAPHIC MAPS AND SYMBOLS IS AVAILABLE ON REQUEST

FEB 26 1964