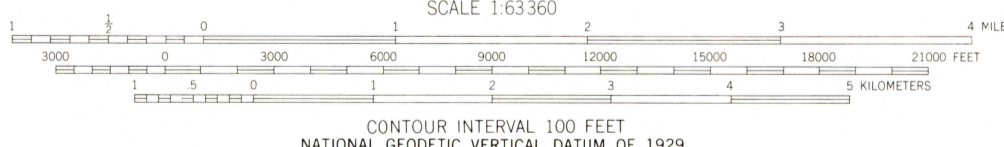
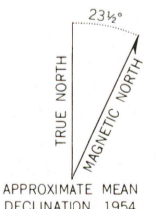



Mapped, edited, and published by the Geological Survey
Control by NOS/NOAA and USCE
Topography by photogrammetric methods from aerial photographs
taken 1952 and 1957, field annotated 1954. Map not field checked
Projection and 1000-meter grid ticks shown in blue:
Universal Transverse Mercator, zone 5
10,000-foot grid ticks based on Alaska coordinate
system, zone 5, 1927 North American Datum
To place on the predicted North American Datum 1983 move
the projection lines 70 meters north and 124 meters east
Land lines represent unsurveyed and unmarked locations
predetermined by the Bureau of Land Management
Folio KR-19, Kateel River Meridian



FOR SALE BY U. S. GEOLOGICAL SURVEY
FAIRBANKS, ALASKA 99701, DENVER, COLORADO 80225, OR RESTON, VIRGINIA 22092
A FOLDER DESCRIBING TOPOGRAPHIC MAPS AND SYMBOLS IS AVAILABLE ON REQUEST



JUL 0 3 1988
REC'D FILE COPY

ROAD CLASSIFICATION
No roads or trails in this area

MEDFRA (C-5), ALASKA
63155-E1-TF-063
1954