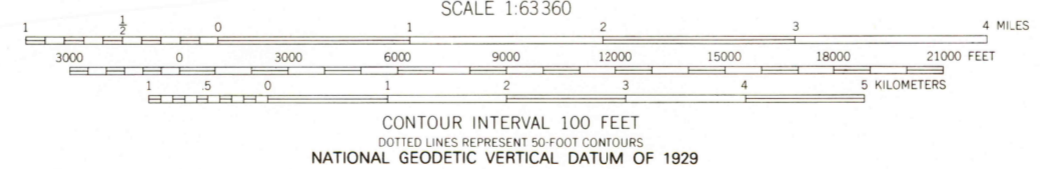
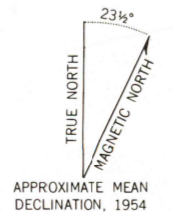



Mapped, edited, and published by the Geological Survey  
Control by NOS/NOAA and USCE  
Topography by photogrammetric methods from aerial photographs  
taken 1954-1955, field annotated 1954. Map not field checked  
Projection and 1000-meter grid ticks shown in blue:  
Universal Transverse Mercator, zone 5  
10,000-foot grid ticks based on Alaska coordinate  
system, zone 5, 1927 North American Datum  
To place on the predicted North American Datum 1983 move  
the projection lines 71 meters north and 124 meters east  
Land lines represent unsurveyed and unmarked locations  
determined by the Bureau of Land Management  
Folio KR-19, Kateel River Meridian



ROAD CLASSIFICATION  
Trails

FOR SALE BY U.S. GEOLOGICAL SURVEY  
FAIRBANKS, ALASKA 99701, DENVER, COLORADO 80225, OR RESTON, VIRGINIA 22092  
A FOLDER DESCRIBING TOPOGRAPHIC MAPS AND SYMBOLS IS AVAILABLE ON REQUEST



MEDFRA (C-6), ALASKA  
63155-E5-TF-063  
1954