

(MELOZITNA C-6)

UNITED STATES  
DEPARTMENT OF THE INTERIOR  
GEOLOGICAL SURVEY

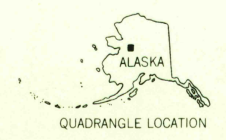
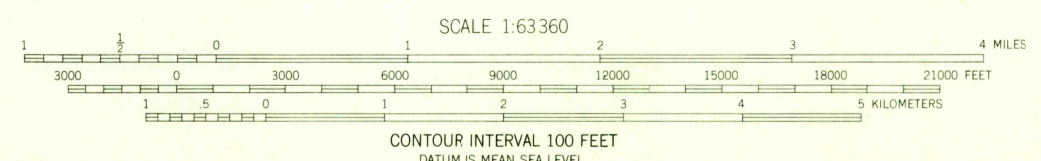
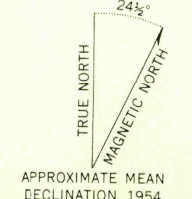
MELOZITNA (B-5) QUADRANGLE  
ALASKA  
1:63 360 SERIES (TOPOGRAPHIC)

(MELOZITNA C-4)



(MELOZITNA A-6)

Mapped, edited, and published by the Geological Survey  
Control by USCE  
Topography from aerial photographs by photogrammetric  
methods 1957. Aerial photographs taken 1952,  
field annotated 1954. Map not field checked  
Universal Transverse Mercator projection  
1927 North American datum  
1000-meter Universal Transverse Mercator grid ticks,  
zone 5, shown in blue  
Unchecked elevations are shown in brown



U.S.G.S.  
**FILE COPY**  
TOPOGRAPHIC DIVISION

ROAD CLASSIFICATION  
No roads or trails in this area

FOR SALE BY U.S. GEOLOGICAL SURVEY  
FAIRBANKS, ALASKA DENVER 2, COLORADO WASHINGTON 25, D.C.  
A FOLDER DESCRIBING TOPOGRAPHIC MAPS AND SYMBOLS IS AVAILABLE ON REQUEST

MELOZITNA (B-5), ALASKA  
N6515-W15500/15X30

1954  
MAY 27 1959

(MELOZITNA A-4)

USGS  
Historical File  
Topographic Division

1975