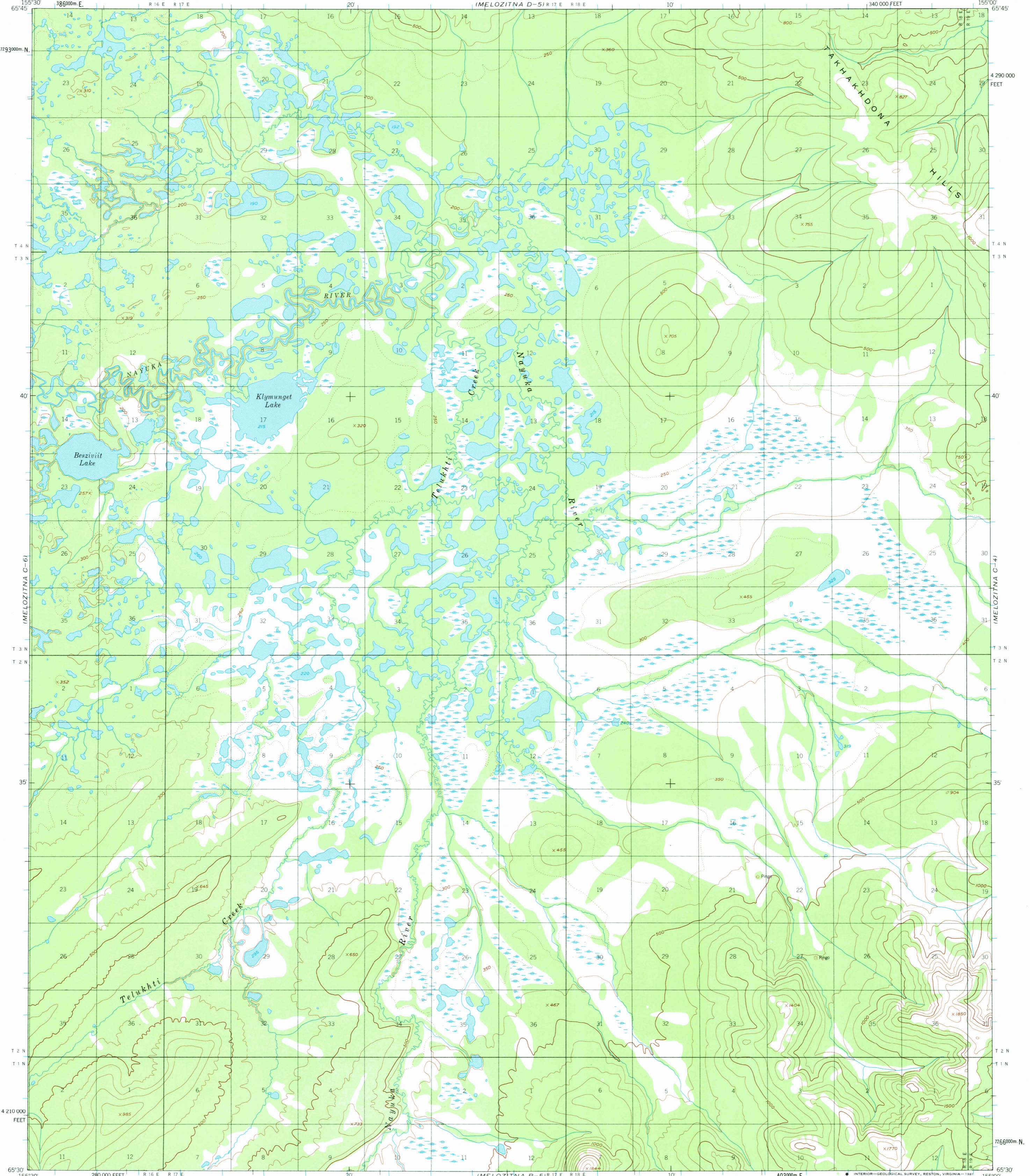


MELOZITNA D-6)

MELOZITNA D-4)

UNITED STATES  
DEPARTMENT OF THE INTERIOR  
GEOLOGICAL SURVEY

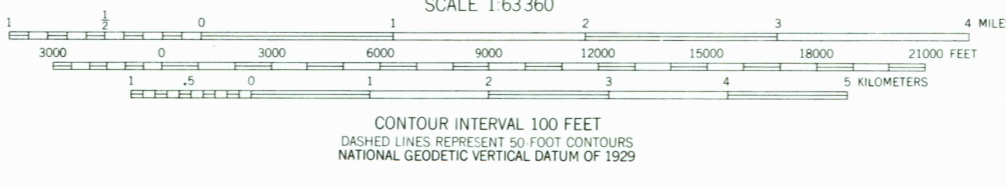
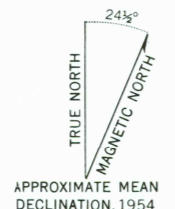
MELOZITNA (C-5) QUADRANGLE  
ALASKA  
1:63 360 SERIES (TOPOGRAPHIC)



MELOZITNA B-6)

MELOZITNA B-4)

Mapped, edited, and published by the Geological Survey  
Control by USCE  
Topography by photogrammetric methods from aerial photographs  
taken 1952, field annotated 1954. Map not field checked  
Universal Transverse Mercator projection, 1927 North American datum  
10,000-foot grid ticks based on Alaska coordinate system, zone 5  
1000-meter Universal Transverse Mercator grid ticks,  
zone 5, shown in blue  
Land lines represent unsurveyed and unmarked locations  
predetermined by the Bureau of Land Management  
Folios K-8 and K-9, Katee River Meridian  
Swamps, as portrayed, indicate only the wetter areas,  
usually of low relief, as interpreted from aerial photographs  
Lake elevations are uncorrected  
To place on the predicted North American Datum 1983 move  
the projection lines 65 meters north and 123 meters east



FOR SALE BY U. S. GEOLOGICAL SURVEY  
FAIRBANKS, ALASKA 99701, DENVER, COLORADO 80225, OR RESTON, VIRGINIA 22092  
A FOLDER DESCRIBING TOPOGRAPHIC MAPS AND SYMBOLS IS AVAILABLE ON REQUEST

MELOZITNA (C-5), ALASKA  
N6530-W15500/15X30  
1954  
LIMITED REVISIONS 1976

USGS  
HISTORICAL FILE  
NATIONAL MAPPING DIVISION

JUL 9 1981  
2800