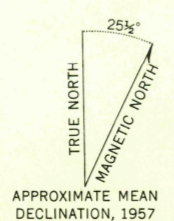
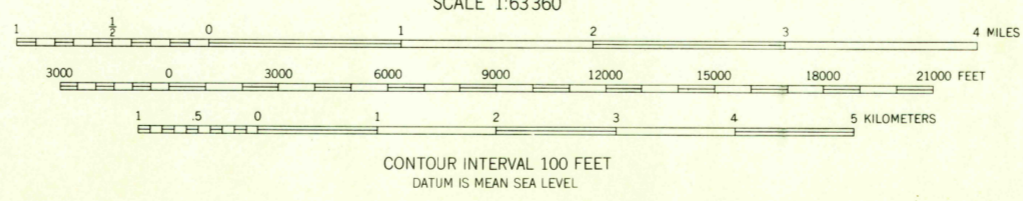


Mapped, edited, and published by the Geological Survey
Control by USGS and USC&GS
Topography from aerial photographs by multiplex methods 1957
Aerial photographs taken 1952 and 1955. Map not field checked
Universal Transverse Mercator projection
1927 North American datum
1000 meter Universal Transverse Mercator grid ticks,
zone 5, shown in blue
Unchecked elevations are shown in brown and blue

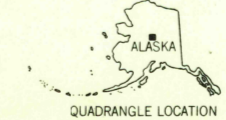


APPROXIMATE MEAN
DECLINATION, 1957



USGS
Historical File
Topographic Division

ROAD CLASSIFICATION
Unimproved dirt



MELOZITNA (D-2), ALASKA
N6545—W15330/15X30
1955

FOR SALE BY U.S. GEOLOGICAL SURVEY
FAIRBANKS, ALASKA DENVER 2, COLORADO WASHINGTON 25, D.C.
A FOLDER DESCRIBING TOPOGRAPHIC MAPS AND SYMBOLS IS AVAILABLE ON REQUEST

U.S.G.S.
FILE COPY
TOPOGRAPHIC DIVISION