
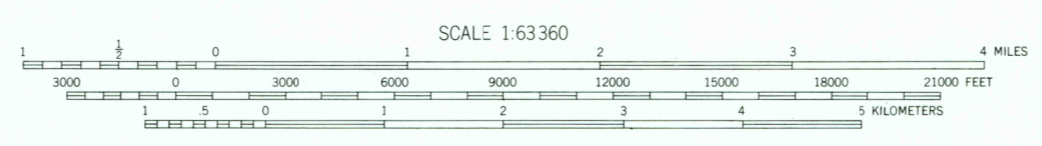
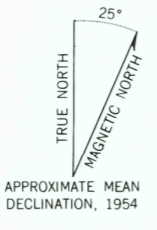


HUGHES A-21



Mapped, edited, and published by the Geological Survey  
Control by USC&GS and USCE  
Topography by photogrammetric methods from aerial photographs  
taken 1952, field annotated 1954. Map not field checked  
Universal Transverse Mercator projection, 1927 North American Datum  
10,000-foot grid based on Alaska coordinate system, zone 5  
1000-meter Universal Transverse Mercator grid ticks,  
zone 5, shown in blue  
Land lines represent unsurveyed and unmarked locations  
predetermined by the Bureau of Land Management  
Folio K-9, Kateel River Meridian  
Swamps, as portrayed indicate only the wetter areas,  
usually of low relief, as interpreted from aerial photographs  
To place on the predicted North American Datum 1983 move  
the projection lines 62 meters north and 122 meters east



CONTOUR INTERVAL 100 FEET  
DASHED LINES REPRESENT 50 FOOT CONTOURS  
NATIONAL GEODETIC VERTICAL DATUM OF 1929  
FOR SALE BY U. S. GEOLOGICAL SURVEY  
FAIRBANKS, ALASKA 99701, DENVER, COLORADO 80225, OR RESTON, VIRGINIA 22092  
A FOLDER DESCRIBING TOPOGRAPHIC MAPS AND SYMBOLS IS AVAILABLE ON REQUEST



ROAD CLASSIFICATION  
Trails - - - - -  
MELOZITNA (D-3), ALASKA  
N6545-W15400/15X30  
1954  
MINOR REVISIONS 1963

USGS  
HISTORICAL FILE  
NATIONAL MAPPING DIVISION

MAY 28 1981  
1200