

USGS  
Historical File  
Topographic Division

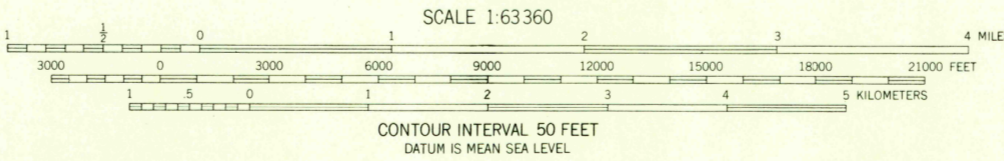
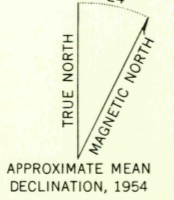
795000m N.

65°45'

155°30'

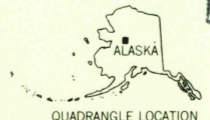
(MELOZITNA C-5)

Mapped, edited, and published by the Geological Survey  
Control by USCE  
Topography from aerial photographs by photogrammetric methods 1957. Aerial photographs taken 1952, field annotated 1954. Map not field checked  
Universal Transverse Mercator projection  
1927 North American datum  
1000-meter Universal Transverse Mercator grid ticks, zone 5, shown in blue  
Unchecked elevations are shown in brown and blue



U.S.G.S.  
FILE COPY  
TOPOGRAPHIC DIVISION

ROAD CLASSIFICATION  
No roads or trails in this area



MELOZITNA (D-6), ALASKA  
N6545-W15530/15X30  
1954

FOR SALE BY U.S. GEOLOGICAL SURVEY  
FAIRBANKS, ALASKA DENVER 2, COLORADO WASHINGTON 25, D.C.  
A FOLDER DESCRIBING TOPOGRAPHIC MAPS AND SYMBOLS IS AVAILABLE ON REQUEST

APR 27 1959

1945