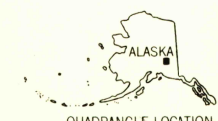
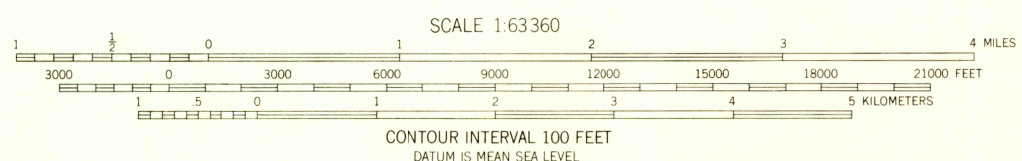
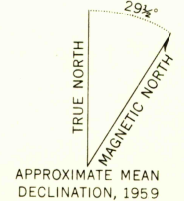


Mapped, edited, and published by the Geological Survey  
Control by USGS  
Topography from aerial photographs by photogrammetric  
methods 1957. Aerial photographs taken 1954  
field annotated 1955. Map not field checked  
Universal Transverse Mercator projection  
1927 North American datum  
1000-meter Universal Transverse Mercator grid ticks,  
zone 6, shown in blue  
Unchecked elevations are shown in brown



U.S.G.S.  
FILE COPY  
TOPOGRAPHIC DIVISION

ROAD CLASSIFICATION  
No roads or trails in this area

FOR SALE BY U.S. GEOLOGICAL SURVEY  
FAIRBANKS, ALASKA DENVER 2, COLORADO WASHINGTON 25, D. C.  
A FOLDER DESCRIBING TOPOGRAPHIC MAPS AND SYMBOLS IS AVAILABLE ON REQUEST

USGS  
Historical File  
Topographic Division

MT. HAYES (B-2), ALASKA  
N6315-W14430/15X30  
1955

MAR 10 1959  
1930