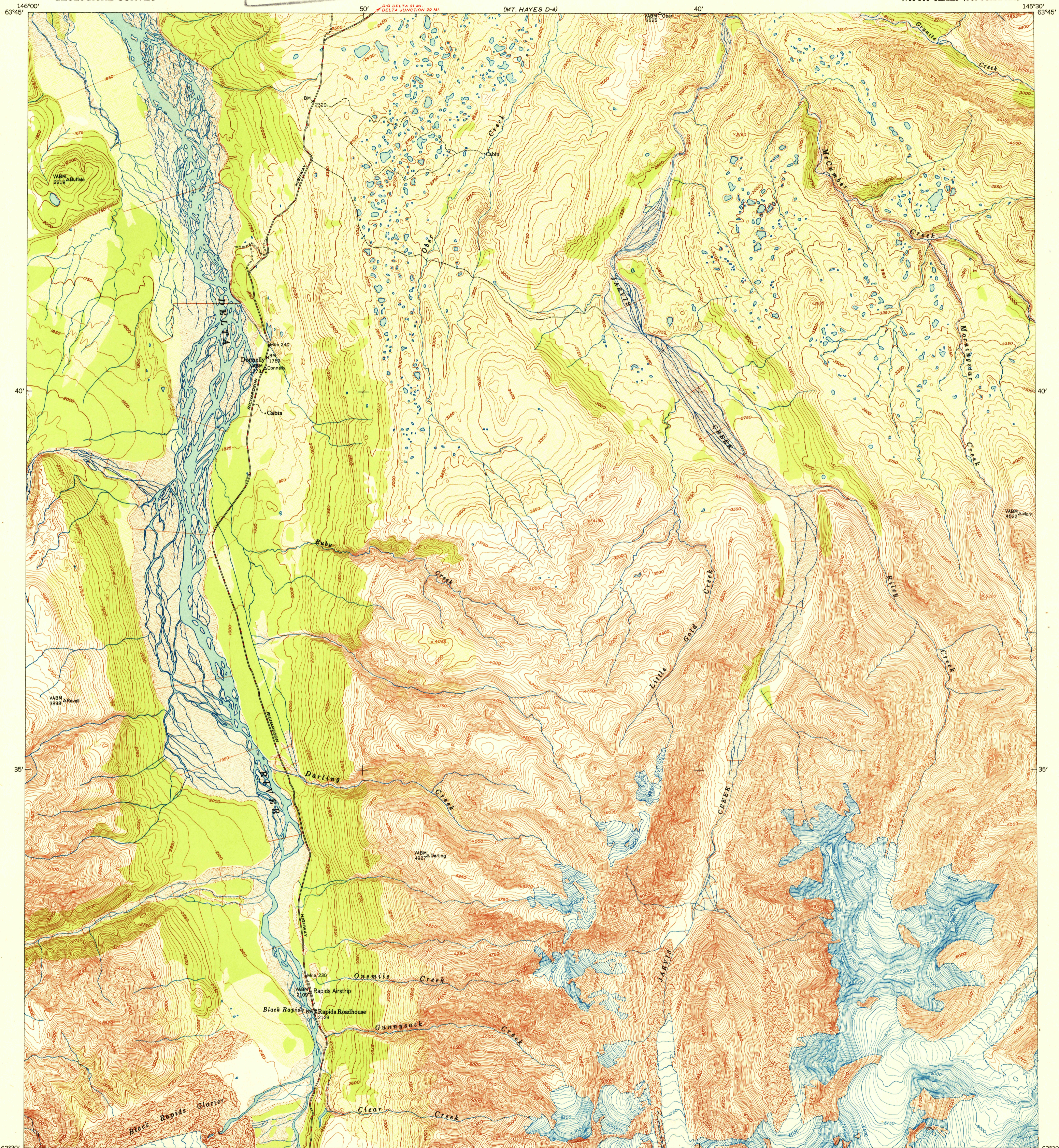


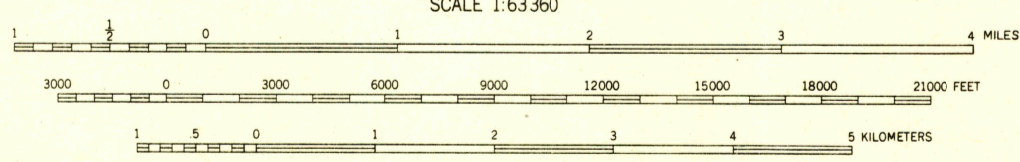
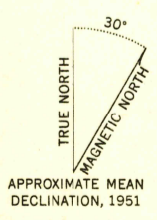
MT. HAYES D-3

U.S.G.S.  
FILE COPY  
Inspection and Editing.



63°30' 146°00' 50' (MT. HAYES B-4) 40' 63°30' 145°30'

Mapped, edited, and published by the Geological Survey  
Control by USGS and USC&GS  
Topography from aerial photographs by multiplex methods  
Aerial photographs taken August 1949  
Universal Transverse Mercator projection, zone 6  
1927 North American datum  
Unchecked elevations shown in brown and blue



CONTOUR INTERVAL 50 FEET  
DOTTED LINES REPRESENT HALF-INTERVAL CONTOURS  
DATUM IS MEAN SEA LEVEL

USGS  
Historical File  
Topographic Division

ROAD CLASSIFICATION

ALL WEATHER ROADS	DRY WEATHER ROADS
Hard-surface	None Improved dirt
Other	Unimproved dirt
	Trails

FOR SALE BY U. S. GEOLOGICAL SURVEY, FEDERAL CENTER, DENVER, COLORADO OR WASHINGTON 25, D. C.  
A FOLDER DESCRIBING TOPOGRAPHIC MAPS AND SYMBOLS IS AVAILABLE ON REQUEST

U.S.G.S.  
FILE COPY  
Inspection and Editing.

MT. HAYES (C-4), ALASKA  
N6330-W14530/15X30  
EDITION OF 1952