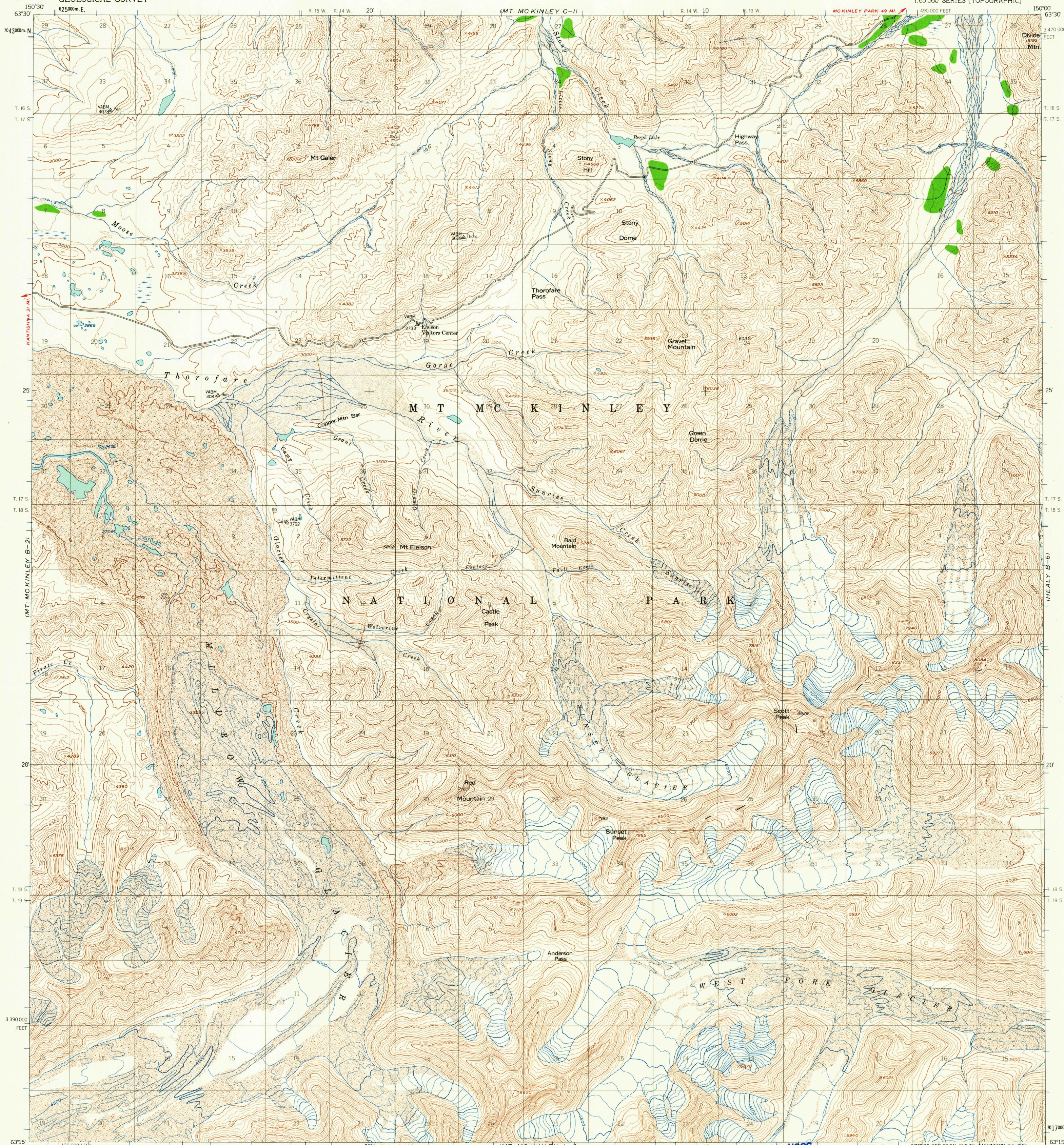


UNITED STATES
DEPARTMENT OF THE INTERIOR
GEOLOGICAL SURVEY

MT. MC KINLEY (B-1) QUADRANGLE
ALASKA

1:63 360 SERIES (TOPOGRAPHIC)



Mapped, edited, and published by the Geological Survey

Control by USGS and USC&GS

Topography by photogrammetric methods from aerial photographs

taken 1952, field annotated 1954. Map not field checked

Universal Transverse Mercator projection, 1927 North American datum

10,000-foot grid based on Alaska coordinate system, zone 4

1000-meter Universal Transverse Mercator grid ticks, zone 5, shown in blue

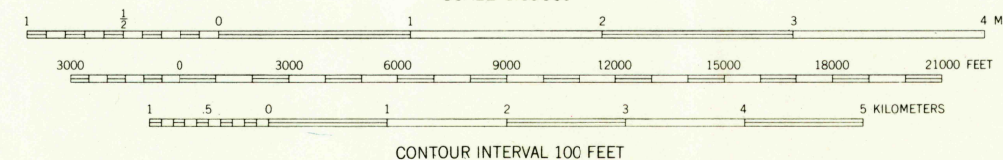
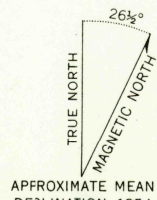
Land lines represent unsurveyed and unmarked locations

predetermined by the Bureau of Land Management

Folio F-10, Fairbanks Meridian

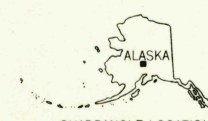
Swamps, as portrayed, indicate only the wetter areas,

usually of low relief, as interpreted from aerial photographs



USGS
Historical File
Topographic Division

ROAD CLASSIFICATION
Light-duty



MT. MC KINLEY (B-1), ALASKA
N6315-W15000/15X30

1954
MINOR REVISIONS 1963

FOR SALE BY U.S. GEOLOGICAL SURVEY
FAIRBANKS, ALASKA DENVER 25, COLORADO WASHINGTON 25, D.C.
A FOLDER DESCRIBING TOPOGRAPHIC MAPS AND SYMBOLS IS AVAILABLE ON REQUEST

OCT 16 1963

HEALY A-6