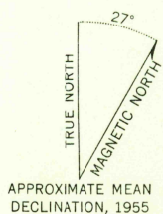
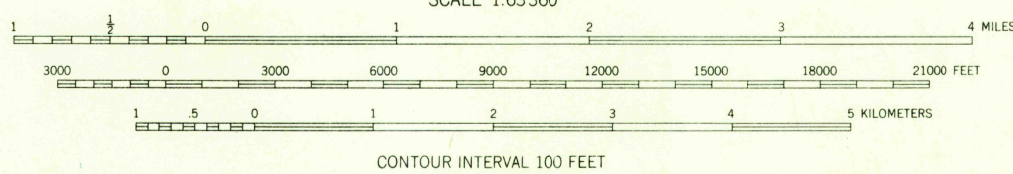


Mapped, edited, and published by the Geological Survey  
Control by USGS and USC&GS  
Topography from aerial photographs by multiplex methods 1955  
Aerial photographs taken 1951. Map not field checked  
Universal Transverse Mercator projection  
1927 North American datum  
1000-meter Universal Transverse Mercator grid ticks,  
zone 5, shown in blue  
Unchecked elevations are shown in brown and blue

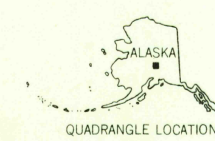


APPROXIMATE MEAN  
DECLINATION, 1955



FOR SALE BY U.S. GEOLOGICAL SURVEY  
FAIRBANKS, ALASKA DENVER 2, COLORADO WASHINGTON 25, D.C.  
A FOLDER DESCRIBING TOPOGRAPHIC MAPS AND SYMBOLS IS AVAILABLE ON REQUEST

USGS  
Historical File  
Topographic Division



U.S.G.S.  
FILE COPY  
TOPOGRAPHIC DIVISION

ROAD CLASSIFICATION  
Trails

MT. MC KINLEY (D-1), ALASKA  
N6345—W15000/15X30

1951

JUN 4 1958  
JUN 4 1958  
JUN 4 1958

1890