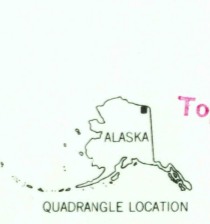
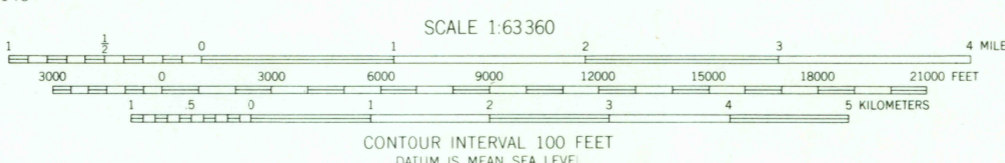
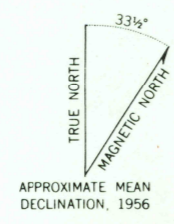




Mapped, edited, and published by the Geological Survey  
 Control by USC&GS and USCE  
 Topography by photogrammetric methods from aerial photographs taken 1956, field annotated 1956. Map not field checked  
 Universal Transverse Mercator projection, 1927 North American datum  
 10,000-foot grid based on Alaska coordinate system, zone 3  
 1000-meter Universal Transverse Mercator grid ticks, zone 6, shown in blue  
 Gray land lines represent unsurveyed and unmarked locations predetermined by the Bureau of Land Management.  
 Folios U-2 and U-12, Umat Meridian



USGS  
 Historical File  
 Topographic Division  
 AUG 5 1974

ROAD CLASSIFICATION  
 No roads or trails in this area

FOR SALE BY U.S. GEOLOGICAL SURVEY  
 FAIRBANKS, ALASKA 99701, DENVER, COLORADO 80225, OR WASHINGTON, D.C. 20242  
 A FOLDER DESCRIBING TOPOGRAPHIC MAPS AND SYMBOLS IS AVAILABLE ON REQUEST

MT. MICHELSON (B-2), ALASKA  
 N6915 - W14436/15X36  
 1956  
 MINOR REVISIONS 1973

3000