

(MT. HAYES B-4)



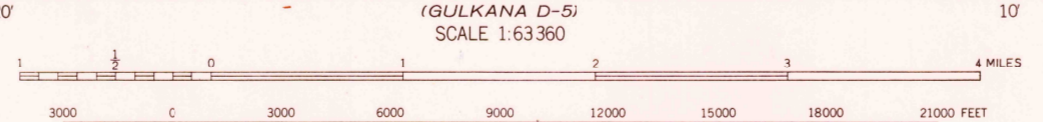
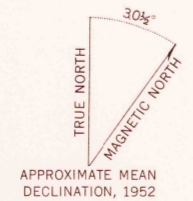
(MT. HAYES A-6)

(MT. HAYES A-4)

(GULKANA D-6)


(GULKANA D-4)

Mapped, edited, and published by the Geological Survey  
Control by USGS and USC&GS  
Topography from aerial photographs by multiplex methods 1952  
Aerial photographs taken 1949  
Universal Transverse Mercator projection, zone 6  
1927 North American datum  
Unchecked elevations are shown in brown and blue



ROAD CLASSIFICATION

A.L. WEATHER ROADS	DRY WEATHER ROADS
Hard-surface.....None	Improved dirt.....None
Other.....None	Unimproved dirt.....None
	Trails.....None



MT. HAYES (A-5), ALASKA  
N6300-W14600/15X30

FOR SALE BY U. S. GEOLOGICAL SURVEY, FEDERAL CENTER, DENVER, COLORADO OR WASHINGTON 25, D. C.  
A FOLDER DESCRIBING TOPOGRAPHIC MAPS AND SYMBOLS IS AVAILABLE ON REQUEST

1952