

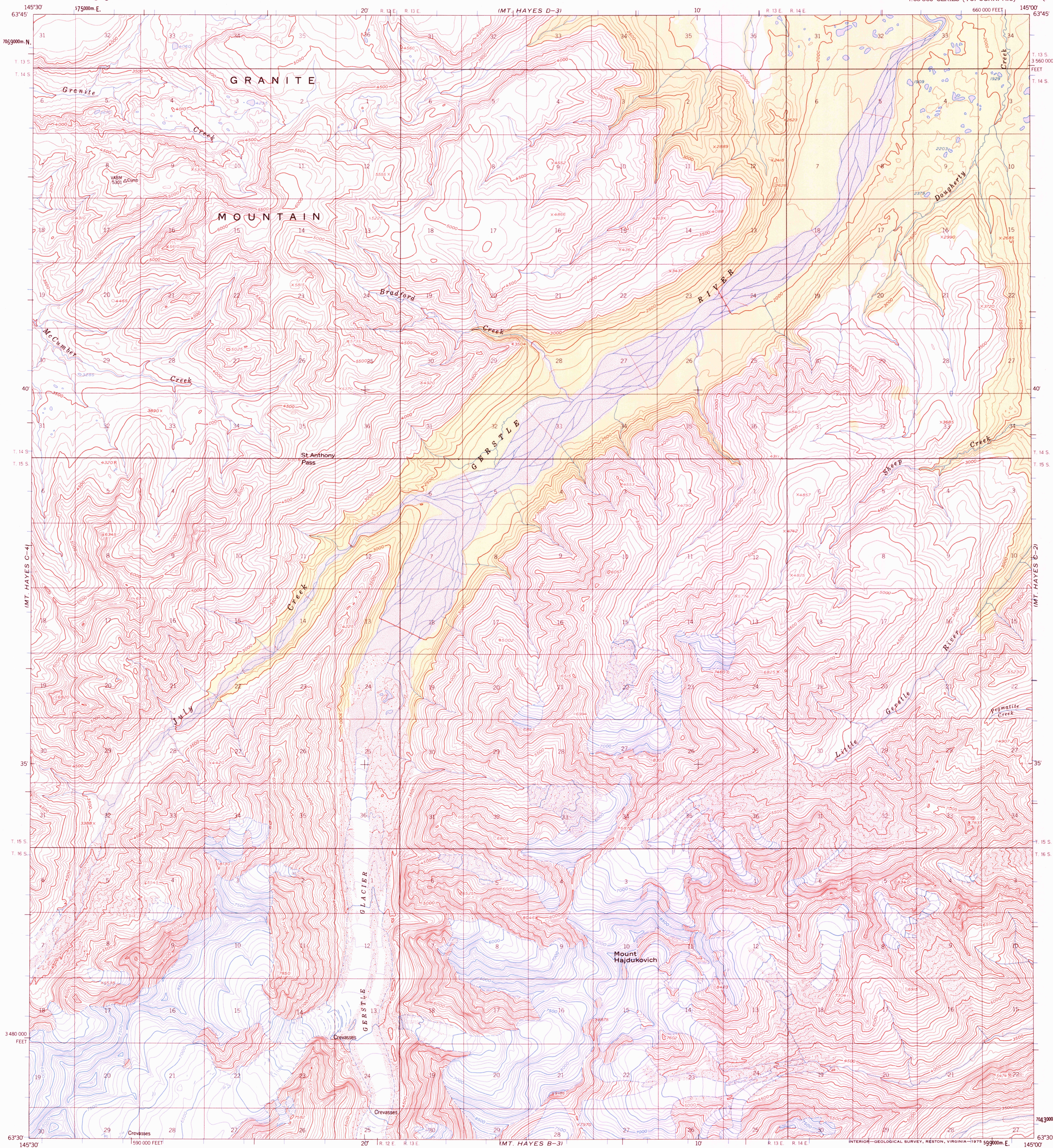
MT. HAYES D-4)



U.S. DEPARTMENT OF THE INTERIOR  
U.S. GEOLOGICAL SURVEY

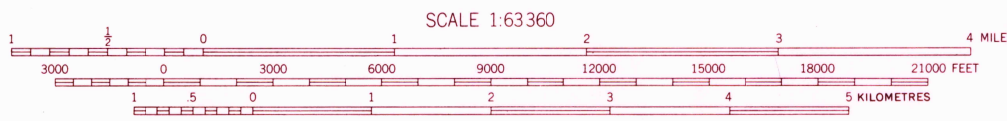
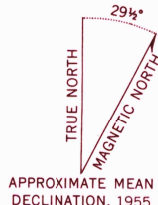
MT. HAYES (C-3) QUADRANGLE  
ALASKA  
1:63 360 SERIES (TOPOGRAPHIC)

MT. HAYES D-2)



MT. HAYES B-4)

Mapped, edited, and published by the Geological Survey  
Control by USGS  
Topography by photogrammetric methods from aerial photographs  
taken 1954, field annotated 1955. Map not field checked  
Universal Transverse Mercator projection, 1927 North American datum  
10,000 foot grid based on Alaska coordinate system, zone 3  
1000-metre Universal Transverse Mercator grid ticks,  
zone 6, shown in blue  
Land lines represent unsurveyed and unmarked locations  
predetermined by the Bureau of Land Management  
Folio F-9, Fairbanks Meridian



CONTOUR INTERVAL 100 FEET  
NATIONAL GEODETIC VERTICAL DATUM OF 1929

FOR SALE BY U.S. GEOLOGICAL SURVEY, P.O. BOX 25286, DENVER, COLORADO 80225  
A FOLDER DESCRIBING TOPOGRAPHIC MAPS AND SYMBOLS IS AVAILABLE ON REQUEST



RECEIVED  
JAN 17 2003

USGS NMD  
HISTORICAL MAP ARCHIVES

ROAD CLASSIFICATION  
No roads or trails in this area

MT. HAYES (C-3), ALASKA  
N6330-W14500/15X30  
1955  
MINOR REVISIONS 1964

MT. HAYES B-2)

