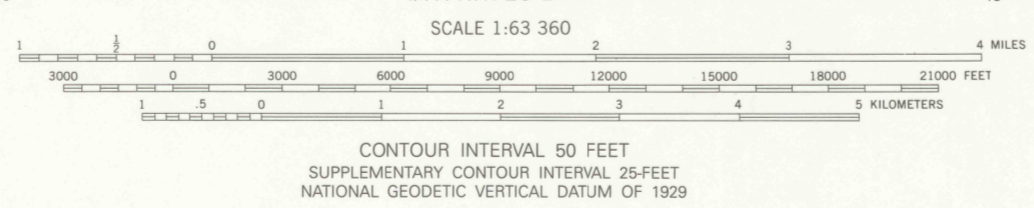
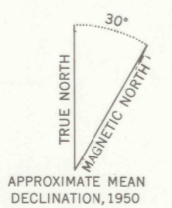
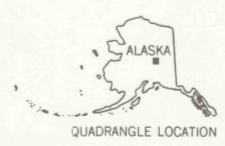


Produced by the United States Geological Survey  
Control by USGS and NOS/NOAA  
Compiled from aerial photographs taken 1949,  
field annotated 1950. Map not field checked.  
1927 North American Datum (NAD 27). Projection and  
10000-foot ticks: Alaska Coordinate System, zone 3 (Transverse Mercator)  
Blue 1000-meter Universal Transverse Mercator ticks, zone 6  
North American Datum of 1983 (NAD 83) is shown by dashed corner ticks  
The values of the shift between NAD 27 and NAD 83 for 7.5-minute  
intersections are given in USGS Bulletin 1875  
There may be private inholdings within the boundaries  
of the National or State reservations shown on this map  
Land lines represent unsurveyed and unmarked locations  
predetermined by the Bureau of Land Management  
Folio F-9, Fairbanks Meridian




CONTOUR INTERVAL 50 FEET  
SUPPLEMENTARY CONTOUR INTERVAL 25 FEET  
NATIONAL GEODETIC VERTICAL DATUM OF 1929

FOR SALE BY U. S. GEOLOGICAL SURVEY  
FAIRBANKS, ALASKA 99701, DENVER, COLORADO 80225, OR RESTON, VIRGINIA 22092  
A FOLDER DESCRIBING TOPOGRAPHIC MAPS AND SYMBOLS IS AVAILABLE ON REQUEST



ROAD CLASSIFICATION  
Medium-duty ———— Unimproved dirt - - - - -  
○ State Route



MT. HAYES (C-4), ALASKA  
63145-E5-TF-063  
1950  
MINOR REVISION 1967