

MT. MCKINLEY C-2)

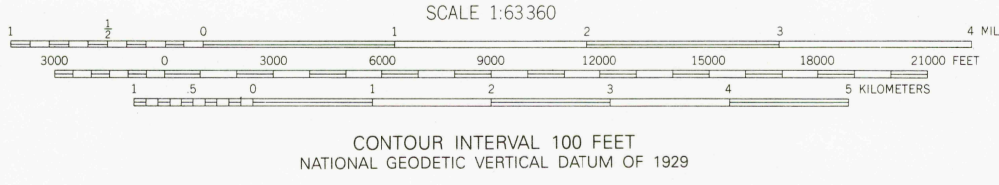
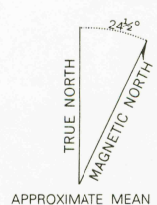
HEALY C-6)

UNITED STATES
DEPARTMENT OF THE INTERIOR
GEOLOGICAL SURVEY

MT MCKINLEY (B-1) QUADRANGLE
ALASKA
1:63 360 SERIES (TOPOGRAPHIC)




Produced by the United States Geological Survey
 Control by USGS and NGS/NOAA
 Compiled from aerial photographs taken 1952,
 field annotated 1954. Map not field checked.
 North American Datum of 1927 (NAD 27). Projection and
 10 000-foot ticks: Alaska Coordinate System, zone 4 (Transverse Mercator)
 Blue 1000-meter Universal Transverse Mercator ticks, zone 5
 North American Datum of 1983 (NAD 83) is shown by dashed
 corner ticks. The values of the shift between NAD 27 and NAD 83
 for 7.5-minute intersections are obtainable from National Geodetic
 Survey NADCON software
 There may be private inholdings within the boundaries of
 the National or State reservations shown on this map
 Lay land lines represent unsurveyed and unmarked locations
 predetermined by the Bureau of Land Management
 Folio F-10, Fairbanks Meridian
 Swamps, as portrayed, indicate only wetter areas,
 usually of low relief, as interpreted from aerial photographs



ROAD CLASSIFICATION
 Light-duty

FOR SALE BY U. S. GEOLOGICAL SURVEY
 FAIRBANKS, ALASKA 99701, DENVER, COLORADO 80225, OR RESTON, VIRGINIA 22092
 A FOLDER DESCRIBING TOPOGRAPHIC MAPS AND SYMBOLS IS AVAILABLE ON REQUEST



MT MCKINLEY (B-1), ALASKA
 63150-C1-TF-063
 1954
 MINOR REVISION 1995



MT. MCKINLEY A-2)

HEALY A-6)